The Real Estate ANALYST

MAY 5
1961

CONSTRUCTION BULLETIN

Volume XXX
© by ROY WENZLICK RESEARCH CORP., 1961
Number 19

Real Estate Economists, Appraisers and Counselors

RESIDENTIAL CONSTRUCTION IN 1960

ALTHOUGH the rate of residential construction fell the most in metropolitan areas with 500,000 to 1 million people, it still remained higher in those same areas than in other size areas. The average decline from 1959 to 1960 in the rate of residential construction was 30 percent in areas with 500,000 to 1 million people, 21 percent in those with 250,000 to 500,000 people, 18 percent in those with over 1 million people, and 14 percent in those with fewer than 250,000 people. On the other hand, the highest average rate of new family accommodations per 10,000 families built during 1960, 19.3, occurred in cities with between 500,000 and 1 million people; the next highest rate, 17.9, occurred in areas with 250,000 to 500,000; the next highest rate, 15.3, occurred in cities with over 1 million people; and finally the lowest rate, 15.0, occurred in cities with fewer than 250,000 people.

In the following pages you will find charts on the number of new accommodations built per month per 10,000 families in each of 168 metropolitan areas from 1929 through 1960. The tables that follow the charts show the annual number of new dwelling units provided by building permits from 1953 through 1960 in more than 2,500 municipalities. For the technically minded we have a detailed explanation of the data and charting on page 178.

EXPLANATION OF CHARTS

RESIDENTIAL building in all metropolitan areas of the United States as defined by the 1950 Census is charted on the following pages. The 168 areas include all areas in which the central city had a 1950 population of more than 50,000.

In each city all suburbs, incorporated and unincorporated areas, have been contacted and every effort has been made to make this report as complete as possible. In most cities it has been possible to include practically all of the suburbs within the metropolitan area. For example, the New York City and Northeastern New Jersey area figures include the building in 326 suburban communities; the Chicago area includes building in 174 suburban communities; Philadelphia, 198; Detroit, 110; Los Angeles, 61; and Cleveland, 65. In all, more than 2,300 communities are represented in these charts.

On the charts the figures are expressed as the number of new family units started per 10,000 families in each metropolitan area as indicated by building permits. In nonpermit-issuing areas, we requested the tax clerk to report to us the number of dwelling units added to the tax roll each month. In this computation, a single-family dwelling counts 1, a 2-family dwelling counts 2, and a 24-family apartment counts 24. All public housing and war housing projects have been included, along with buildings that were privately built and financed.

The blue italicized numerals on each chart give the number of new family accommodations built in the last 3 months for which figures are available. These are actual figures and are not adjusted for the number of families. The red italicized numerals give the corresponding figures for the corresponding period of a year ago.

It should be noticed on the individual charts that separate averages (medians) have been used for four groupings of metropolitan areas. The average number of new family accommodations built per month per 10,000 families is shown from 1929 to the present for metropolitan areas having from 50,000 to 250,000 people (the solid red line); for areas having from 250,000 to 500,000 people (the beaded red line); for areas having from 500,000 to 1,000,000 people (the dash-dot line); and for those areas having a population of over 1,000,000 (the dashed red line). Ninety-one areas fall into the first category; 44 into the second; 19 into the third; and 14 into the fourth.

On each area chart is shown in red the national average for areas in its grouping in contrast to the blue line, which shows the figures for the specific area. The averages used on the area charts are medians. A median average is found by arranging the data in order of size and selecting the amount at the midpoint. Because a median average thus eliminates the influence of the two extremes, it gives a very good picture of the typical area in each group.

On the chart on the front page we have also shown national averages for each of the groupings of metropolitan areas: (1) 50,000 to 250,000 population; (2) 250,000 to 500,000 population; (3) 500,000 to 1,000,000 population; and (4) 1,000,000 population and over. These averages should more properly be called arithmetic means. An arithmetic mean is obtained by adding the amounts of all the items and then dividing by the number of items. It will be noticed that the arithmetic mean, being influenced by areas with a greatly accelerated rate of new building, is above the median average of each of the groupings. The arithmetic means are given for each grouping in order that a comparison of new building on a volume basis may be made.

We repeat, the chart on the front page shows the arithmetic mean of the construction rate in the different-sized areas. The red line on each of the individual charts shows the median for the group in which each area belongs, making it possible to compare the rate in one area (blue line) with the average rate of all other areas of comparable size (red line).

NEW FAMILY ACCOMMODATIONS PER 10,000 FAMILIES

© by ROY WENZLICK RESEARCH CORP., 1961

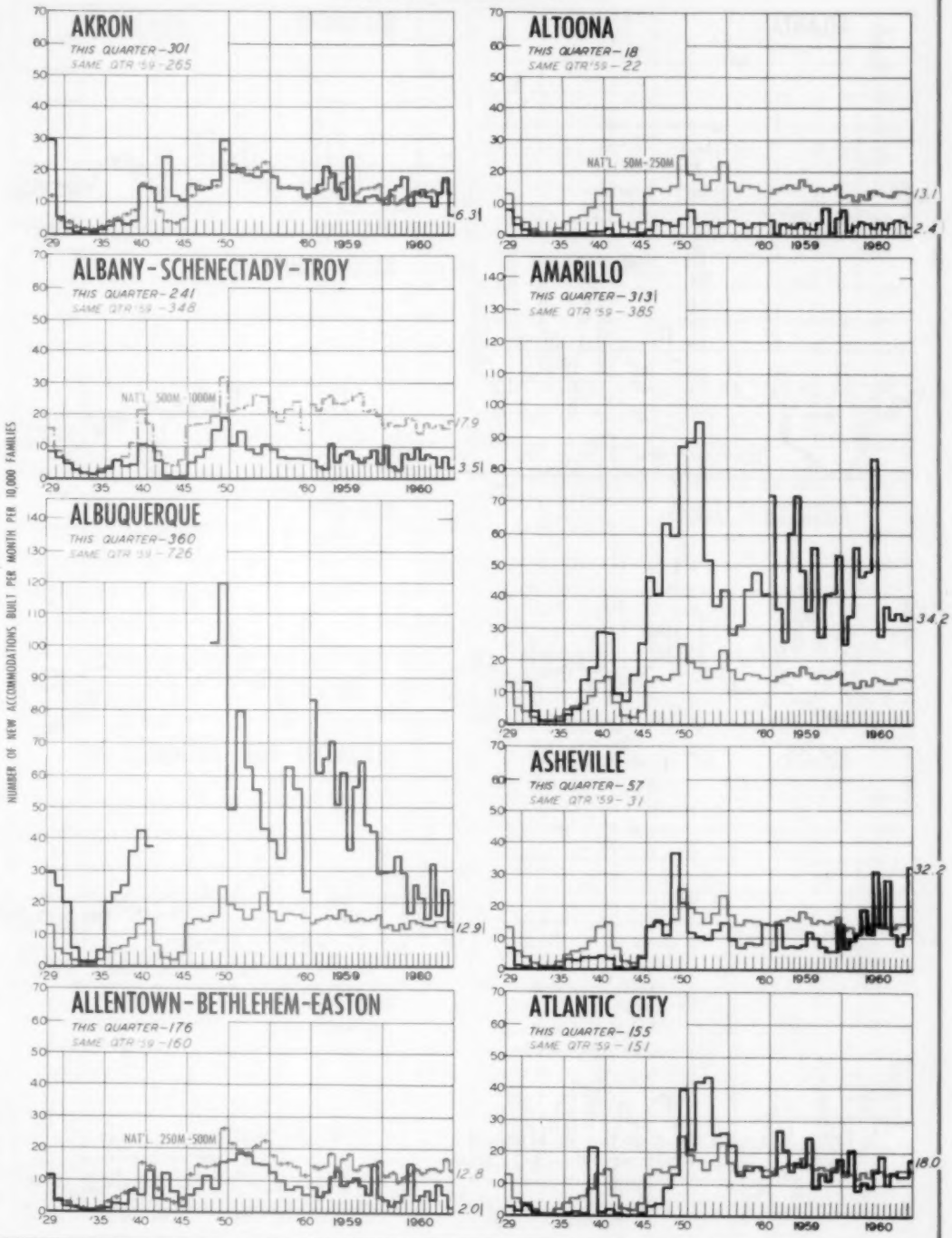

NEW FAMILY ACCOMMODATIONS PER 10,000 FAMILIES

© by ROY WENZLICK RESEARCH CORP., 1961

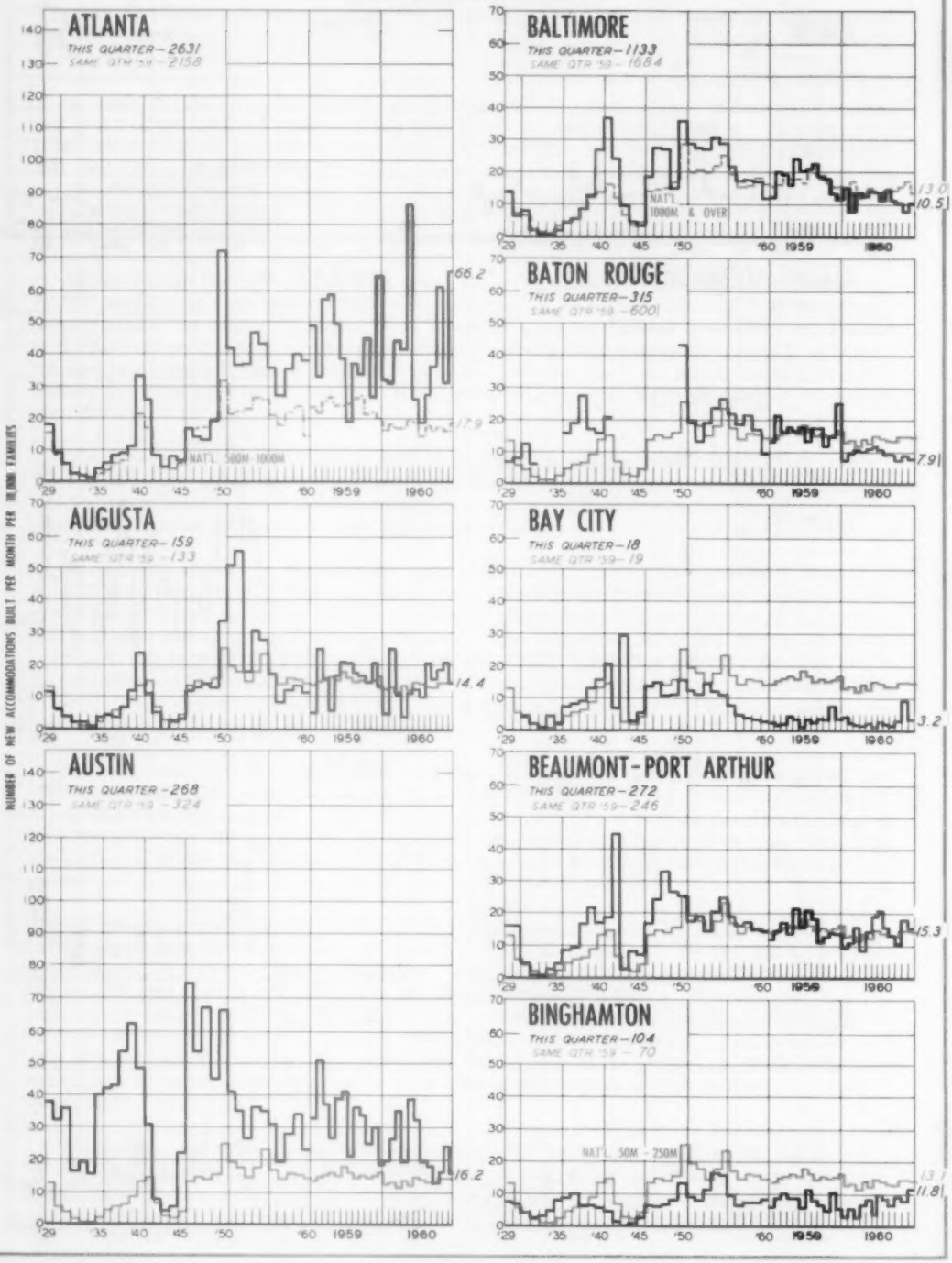

NEW FAMILY ACCOMMODATIONS PER 10,000 FAMILIES

© by ROY WENZLICK RESEARCH CORP., 1961

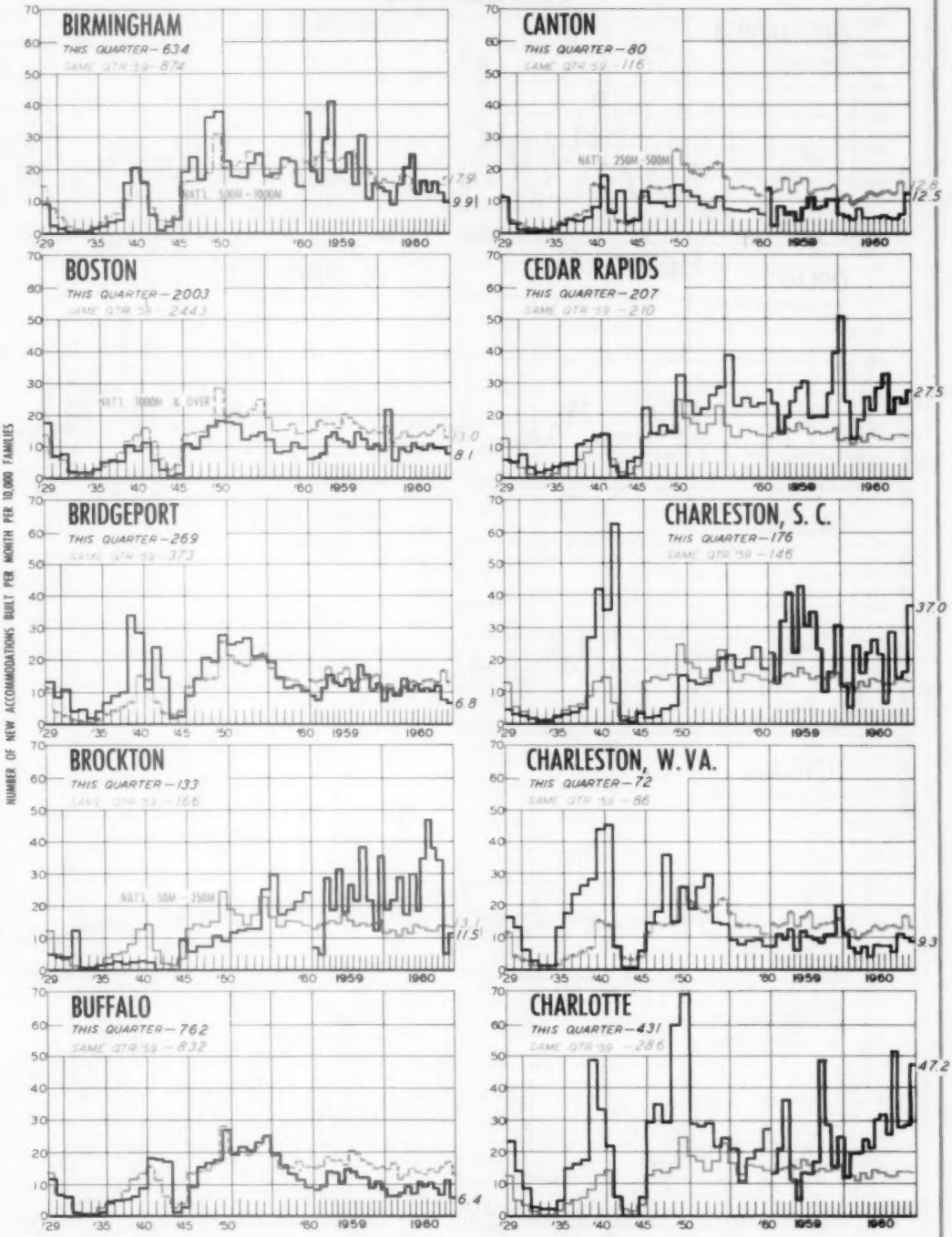

NEW FAMILY ACCOMMODATIONS PER 10,000 FAMILIES

© by ROY WENZLICK RESEARCH CORP., 1961

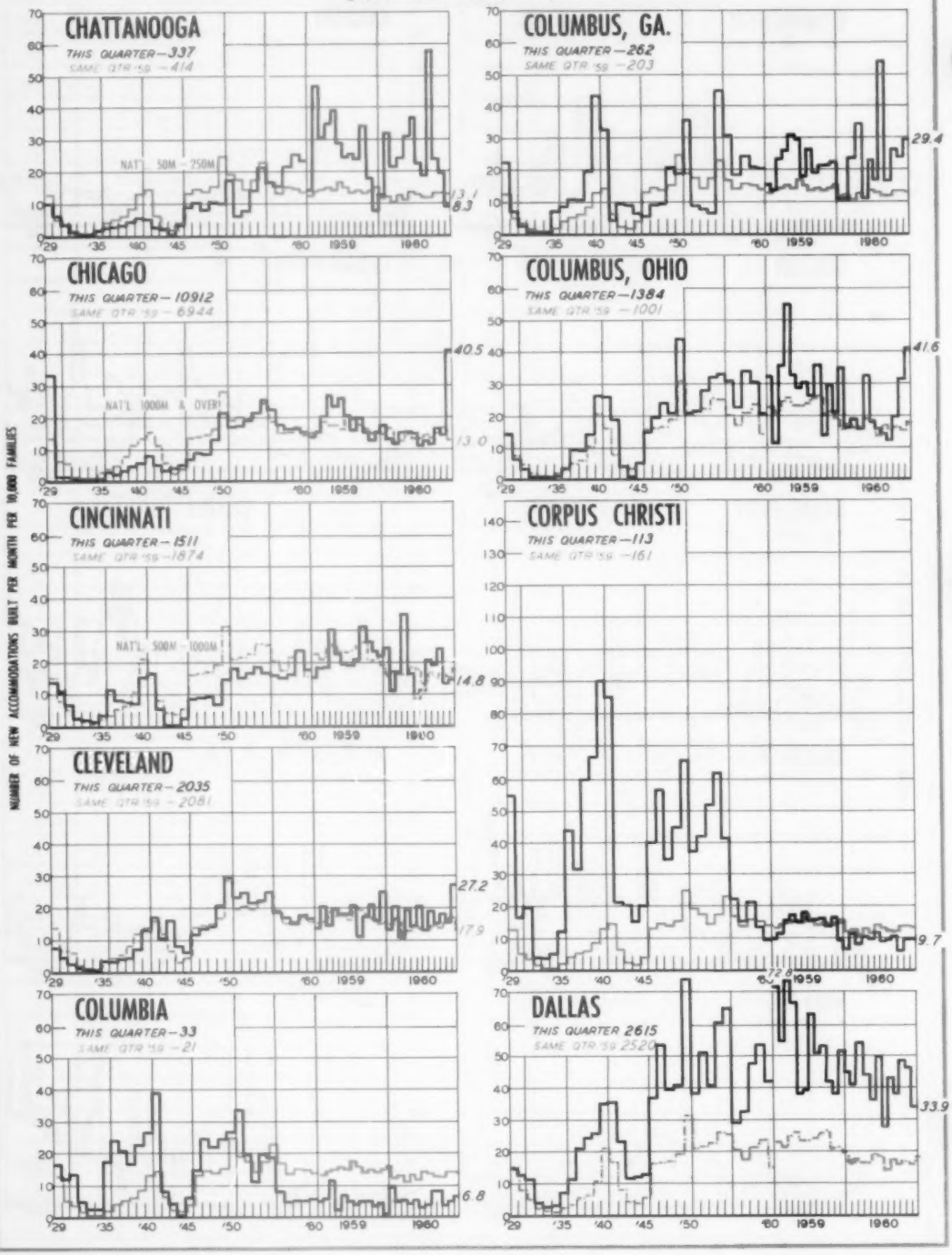

NEW FAMILY ACCOMMODATIONS PER 10,000 FAMILIES

© by ROY WENZLICK RESEARCH CORP., 1961

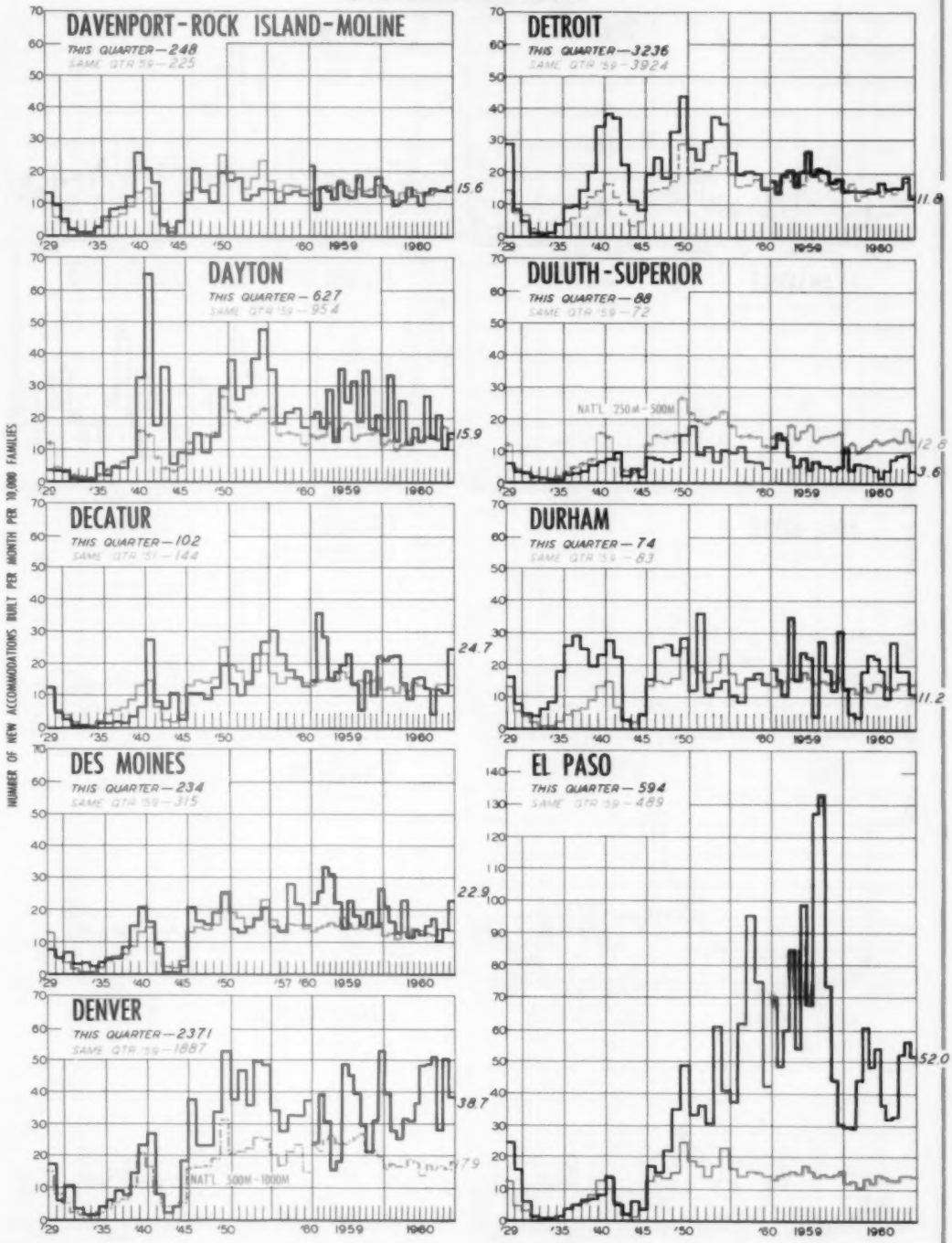

NEW FAMILY ACCOMMODATIONS PER 10,000 FAMILIES

© by ROY WENZLICK RESEARCH CORP., 1961

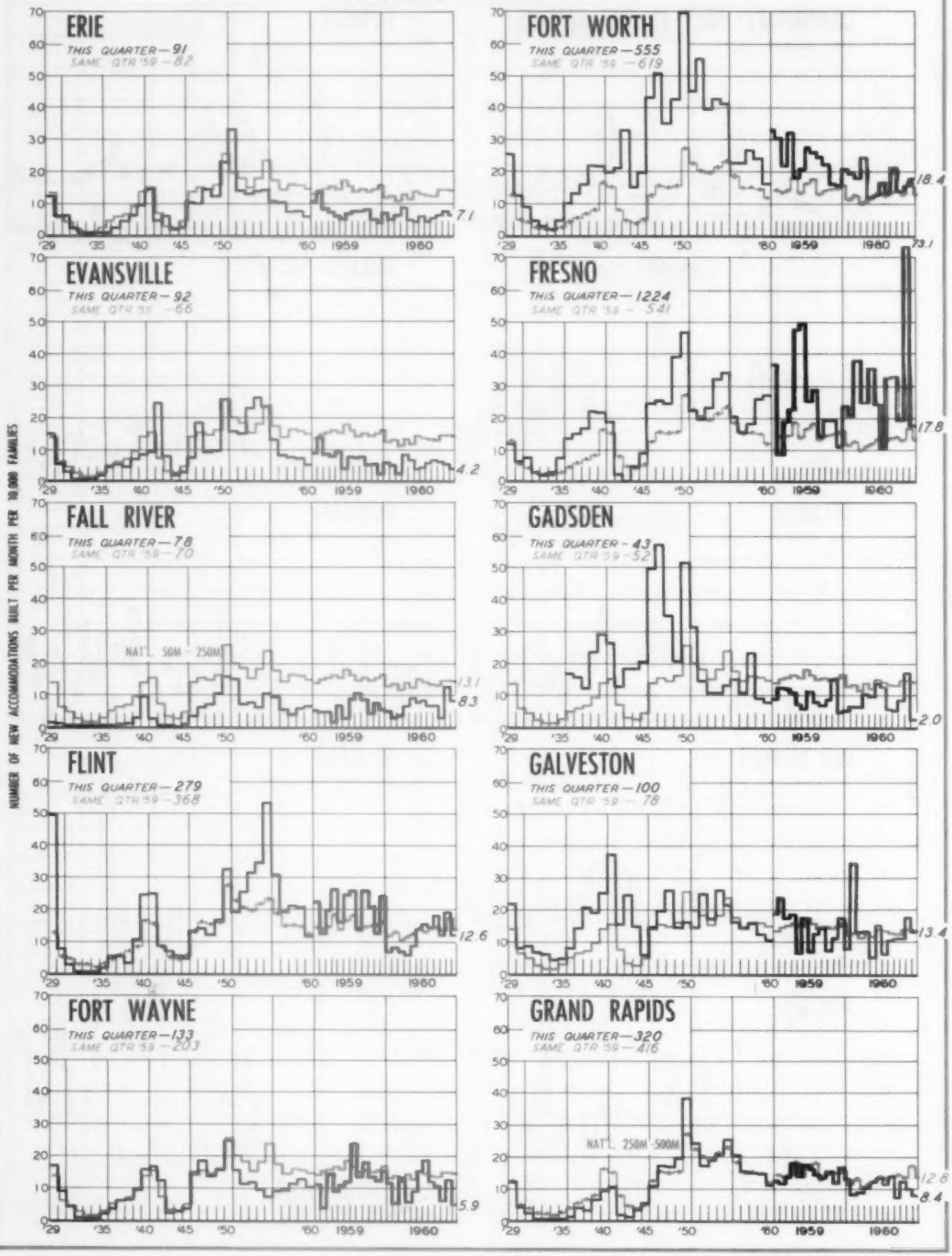

NEW FAMILY ACCOMMODATIONS PER 10,000 FAMILIES

© by ROY WENZLICK RESEARCH CORP., 1961

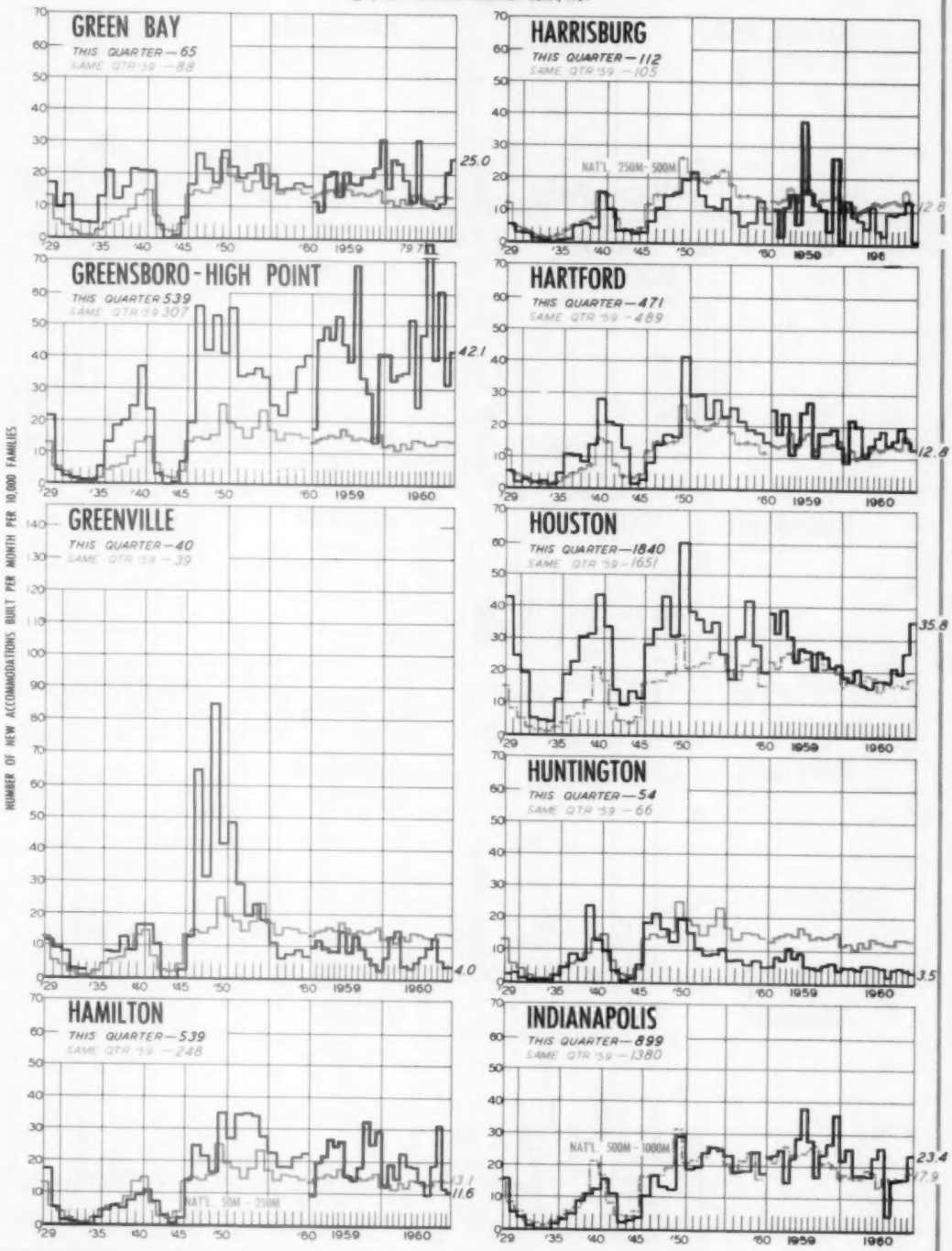

NEW FAMILY ACCOMMODATIONS PER 10,000 FAMILIES

© by ROY WENZLICK RESEARCH CORP., 1961

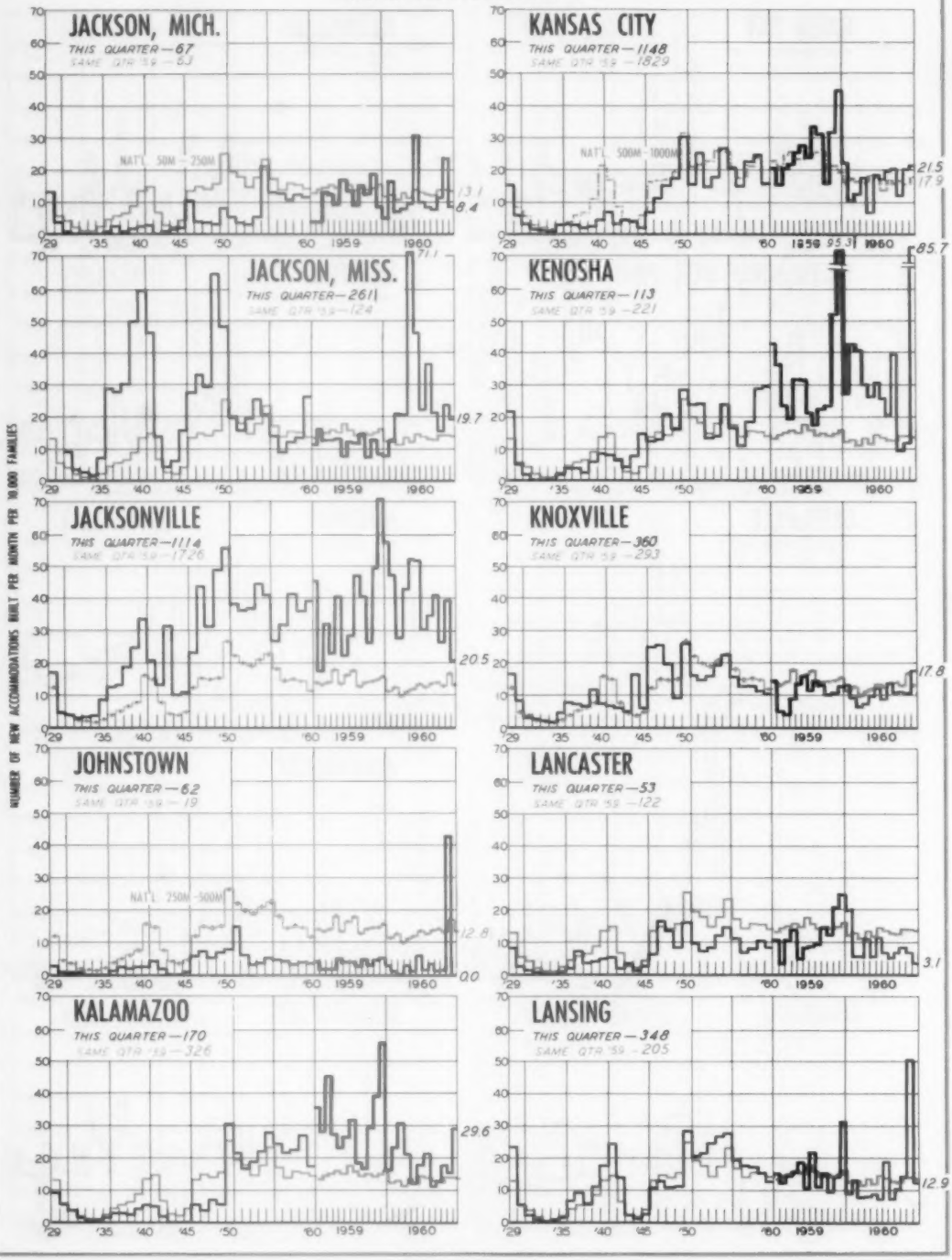

NEW FAMILY ACCOMMODATIONS PER 10,000 FAMILIES

© by ROY WENZLICK RESEARCH CORP., 1961

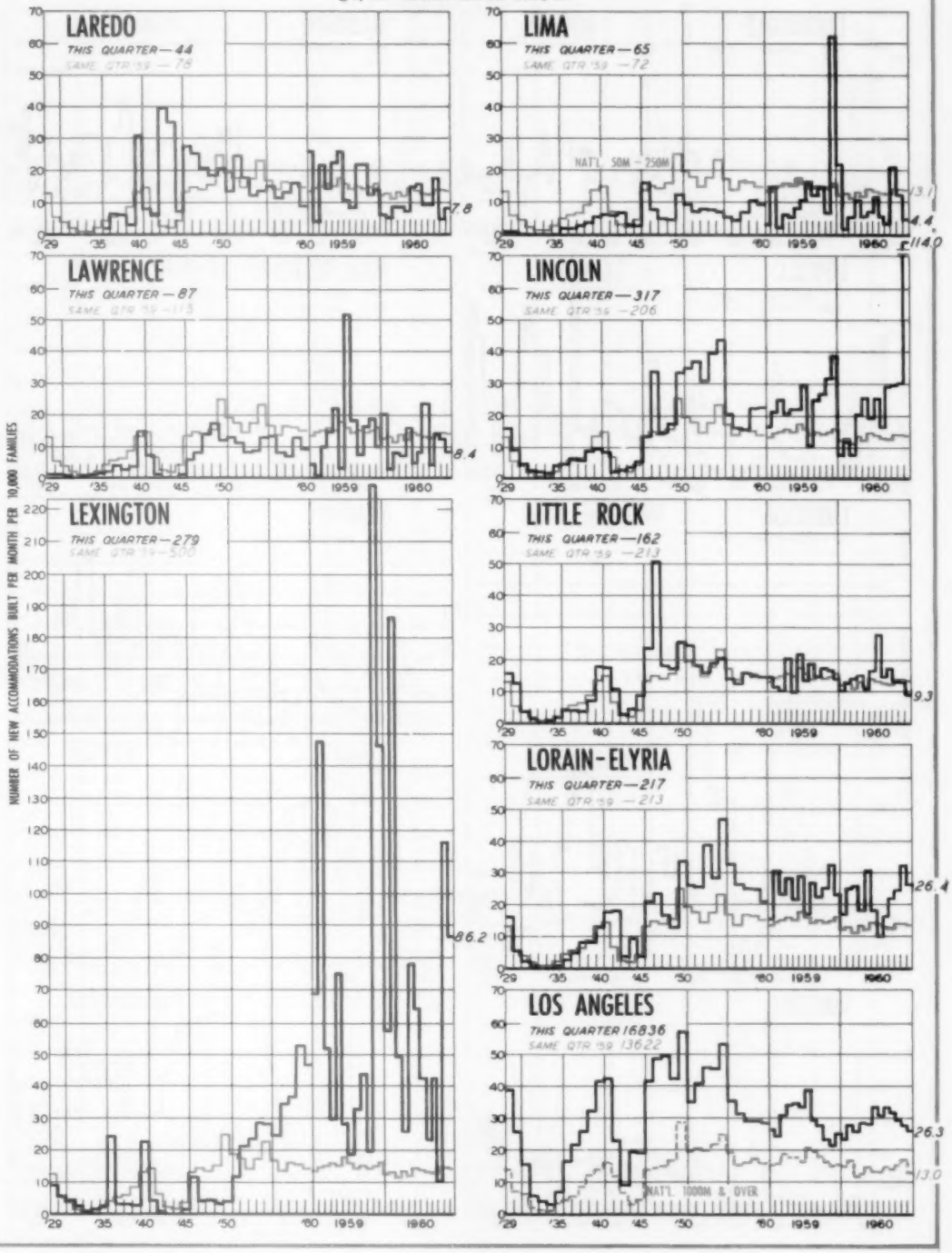

NEW FAMILY ACCOMMODATIONS PER 10,000 FAMILIES

© by ROY WENZLICK RESEARCH CORP., 1961

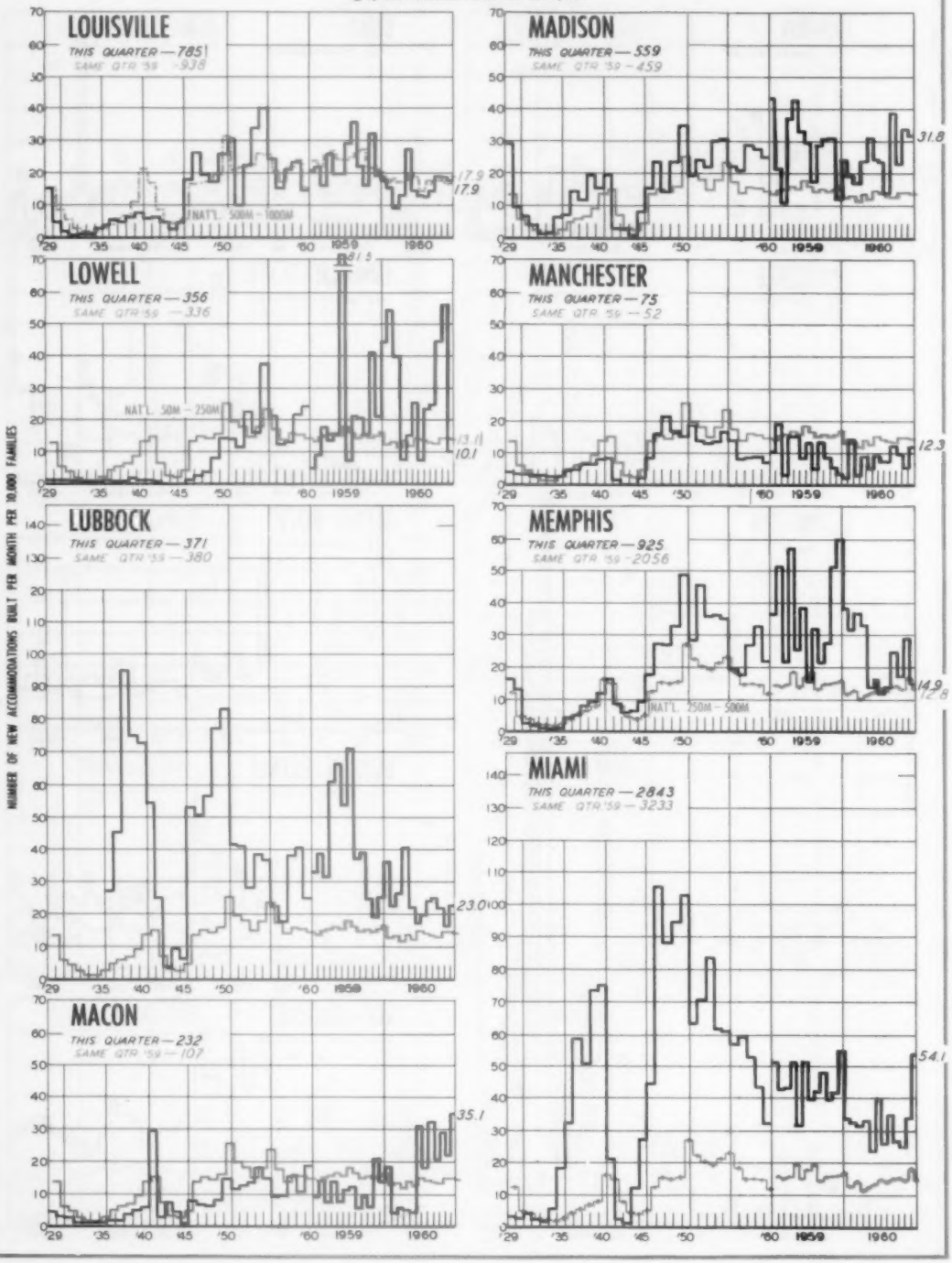

NEW FAMILY ACCOMMODATIONS PER 10,000 FAMILIES

© by ROY WENZLICK RESEARCH CORP., 1961

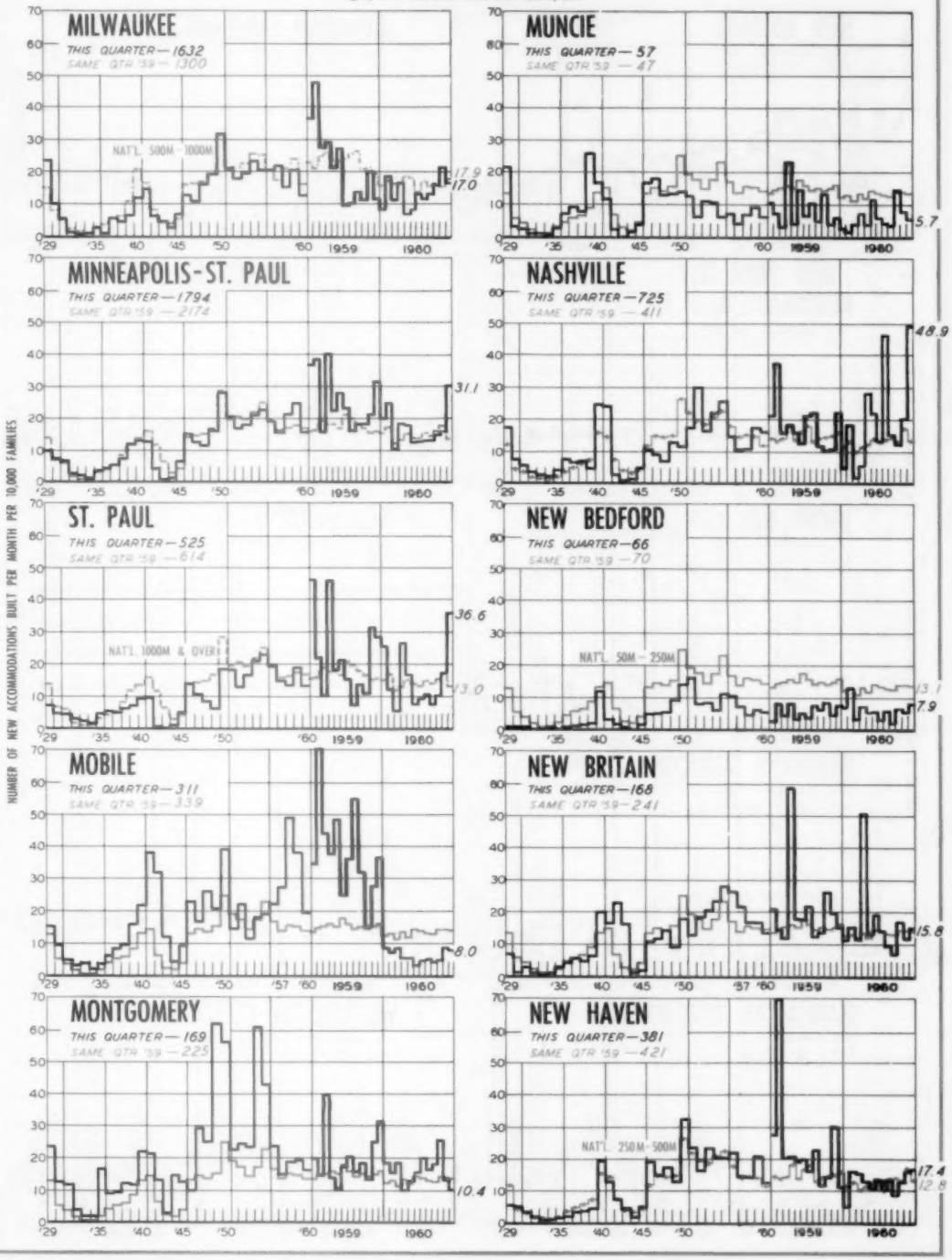

NEW FAMILY ACCOMMODATIONS PER 10,000 FAMILIES

© by ROY WENZLICK RESEARCH CORP., 1961

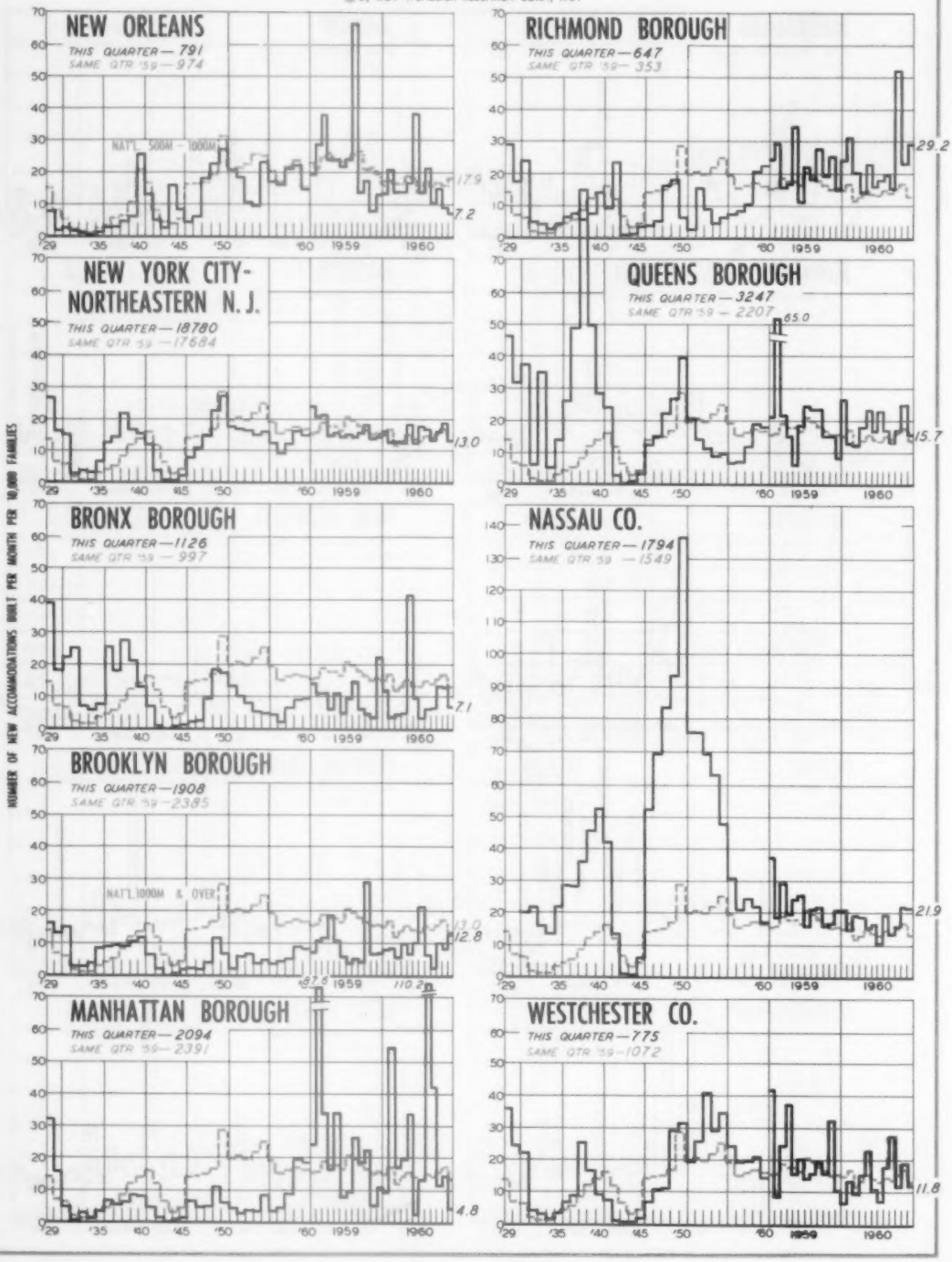

NEW FAMILY ACCOMMODATIONS PER 10,000 FAMILIES

© by ROY WENZLICK RESEARCH CORP., 1961

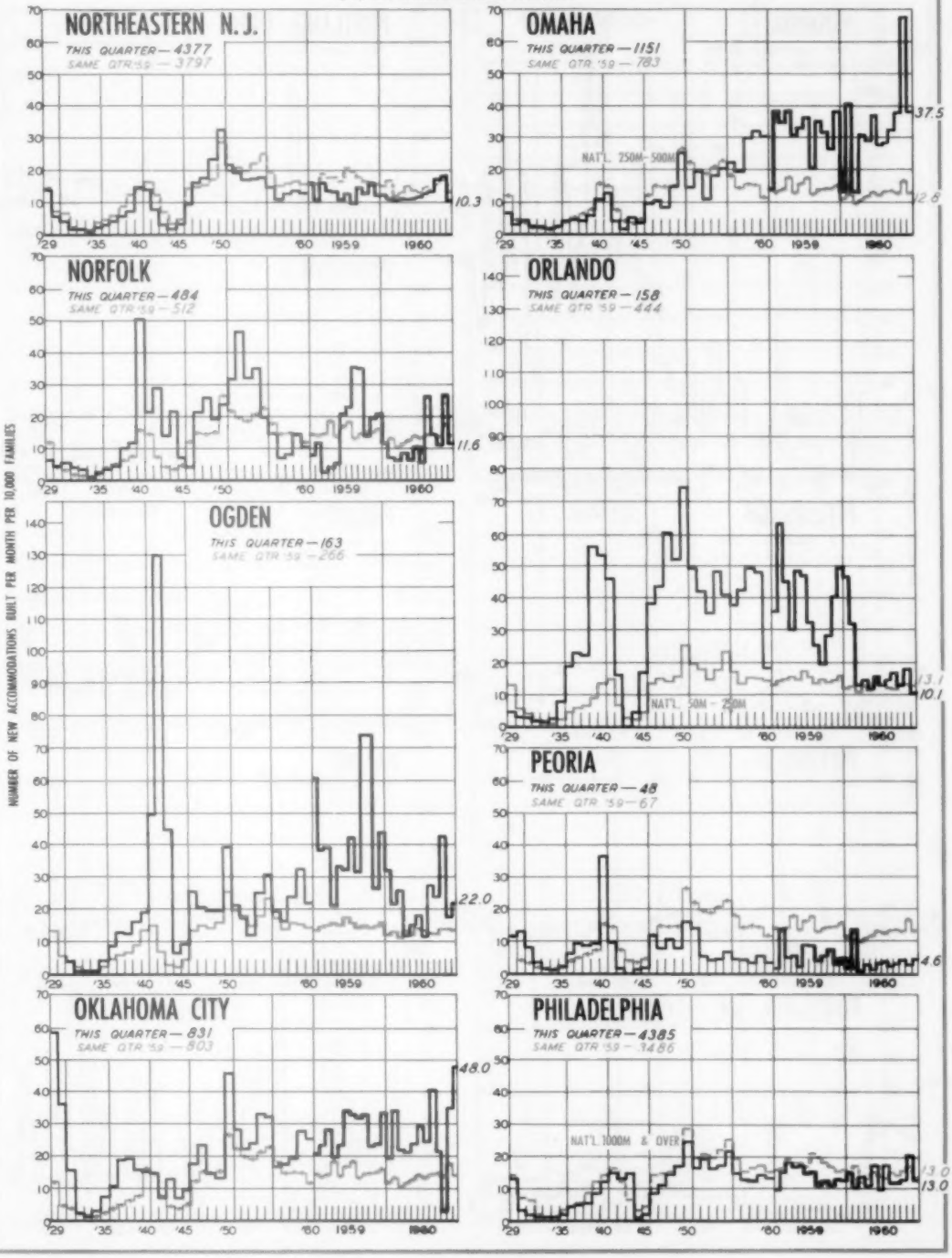

NEW FAMILY ACCOMMODATIONS PER 10,000 FAMILIES

© by ROY WENZLICK RESEARCH CORP., 1961

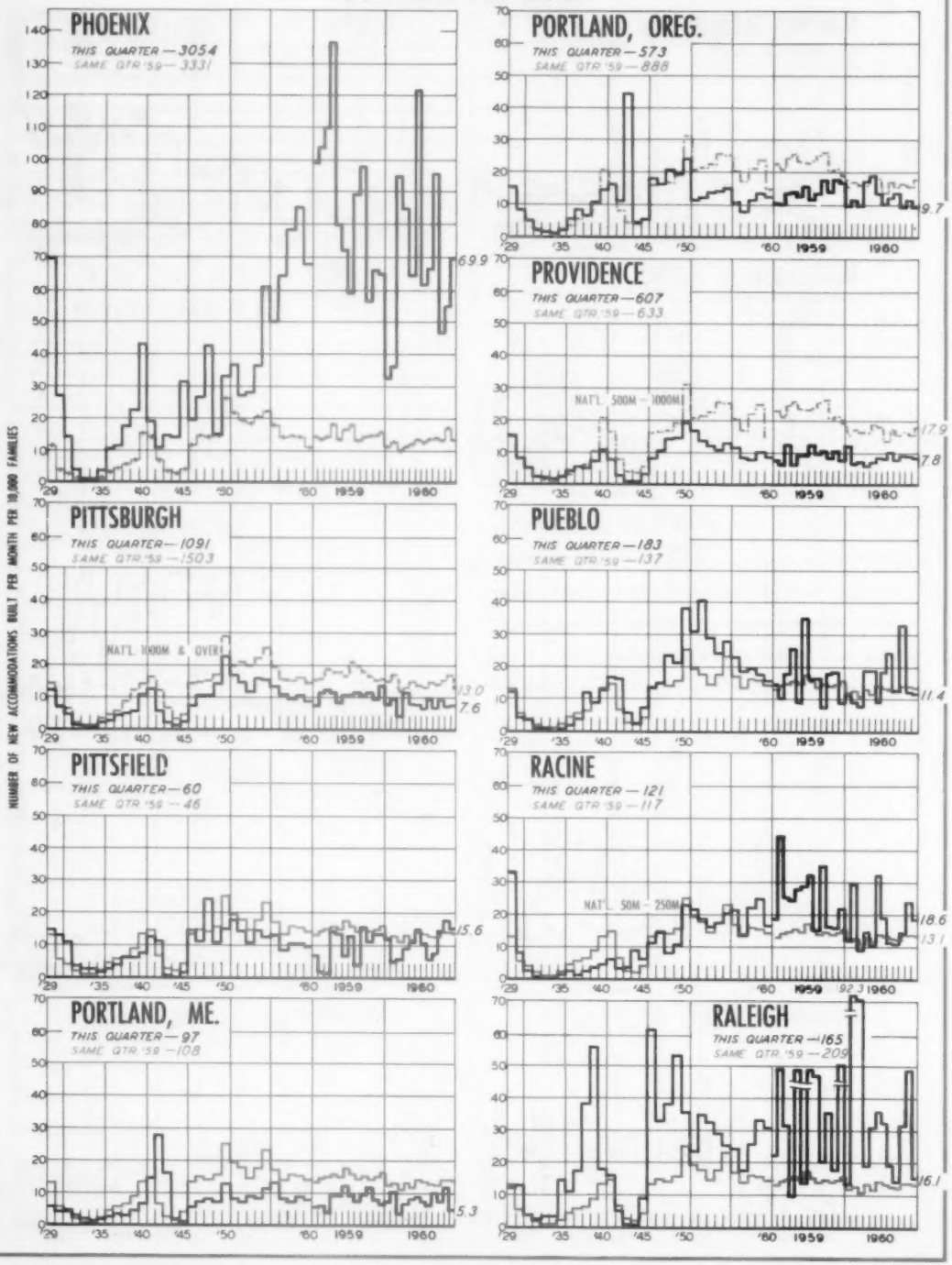

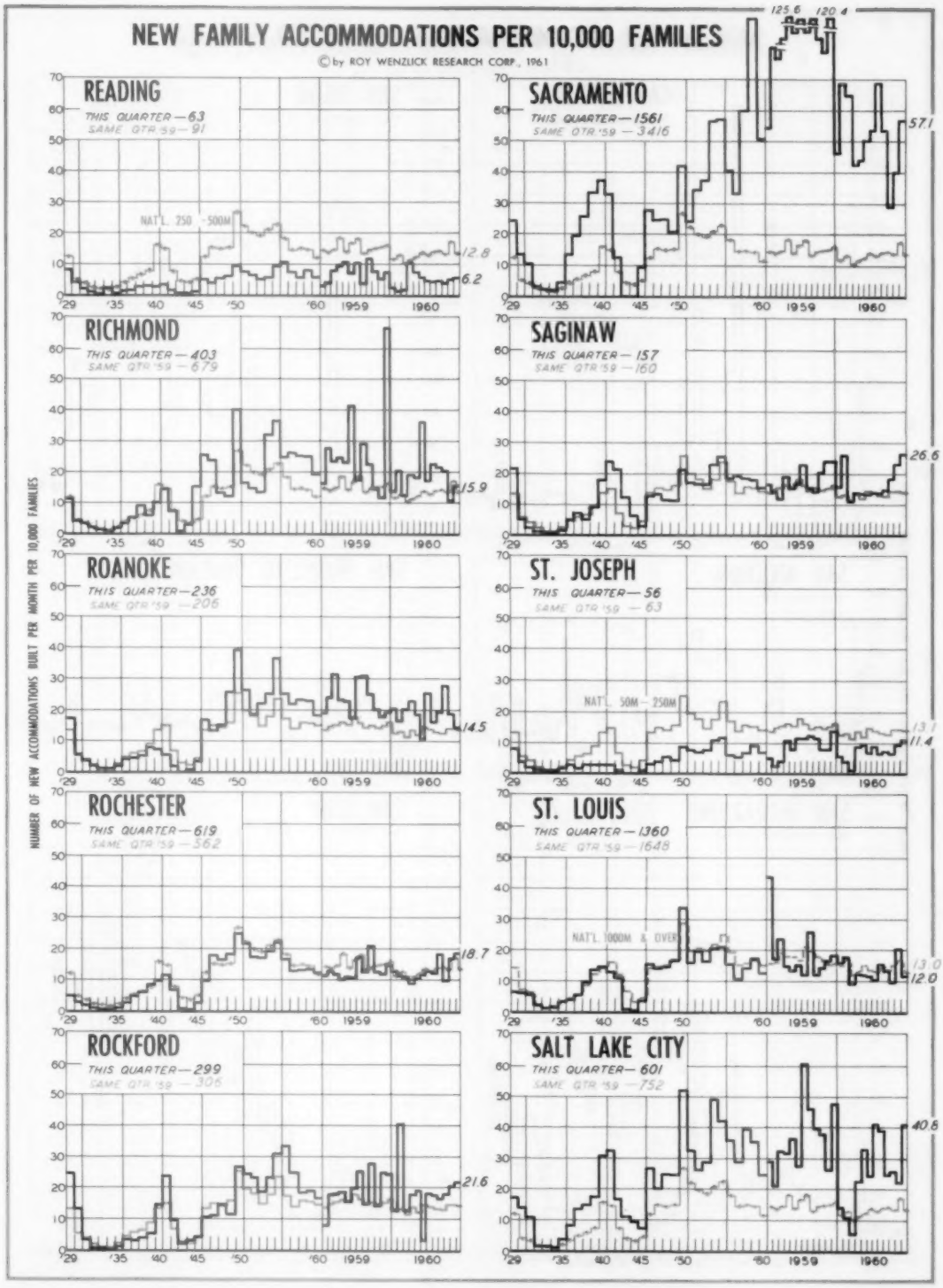
NEW FAMILY ACCOMMODATIONS PER 10,000 FAMILIES
© by ROY WENZLICK RESEARCH CORP., 1961
NUMBER OF NEW ACCOMMODATIONS BUILT PER MONTH PER 10,000 FAMILIES
READING
THIS QUARTER—63
SAME QTR '59—91
NAT'L 250 -500M
12.8
6.2
SACRAMENTO
THIS QUARTER—1561
SAME QTR '59—3416
125.6
120.4
57.1
RICHMOND
THIS QUARTER—403
SAME QTR '59—679
15.9
SAGINAW
THIS QUARTER—157
SAME QTR '59—160
26.6
ROANOKE
THIS QUARTER—236
SAME QTR '59—206
14.5
ST. JOSEPH
THIS QUARTER—56
SAME QTR '59—63
NAT'L 50M—250M
13.1
11.4
ROCHESTER
THIS QUARTER—619
SAME QTR '59—562
18.7
ST. LOUIS
THIS QUARTER—1360
SAME QTR '59—1648
NAT'L 1000M & OVER
13.0
12.0
ROCKFORD
THIS QUARTER—299
SAME QTR '59—306
21.6
SALT LAKE CITY
THIS QUARTER—601
SAME QTR '59—752
40.8
'29
'35
'40
'45
'50
'60
1959
1960

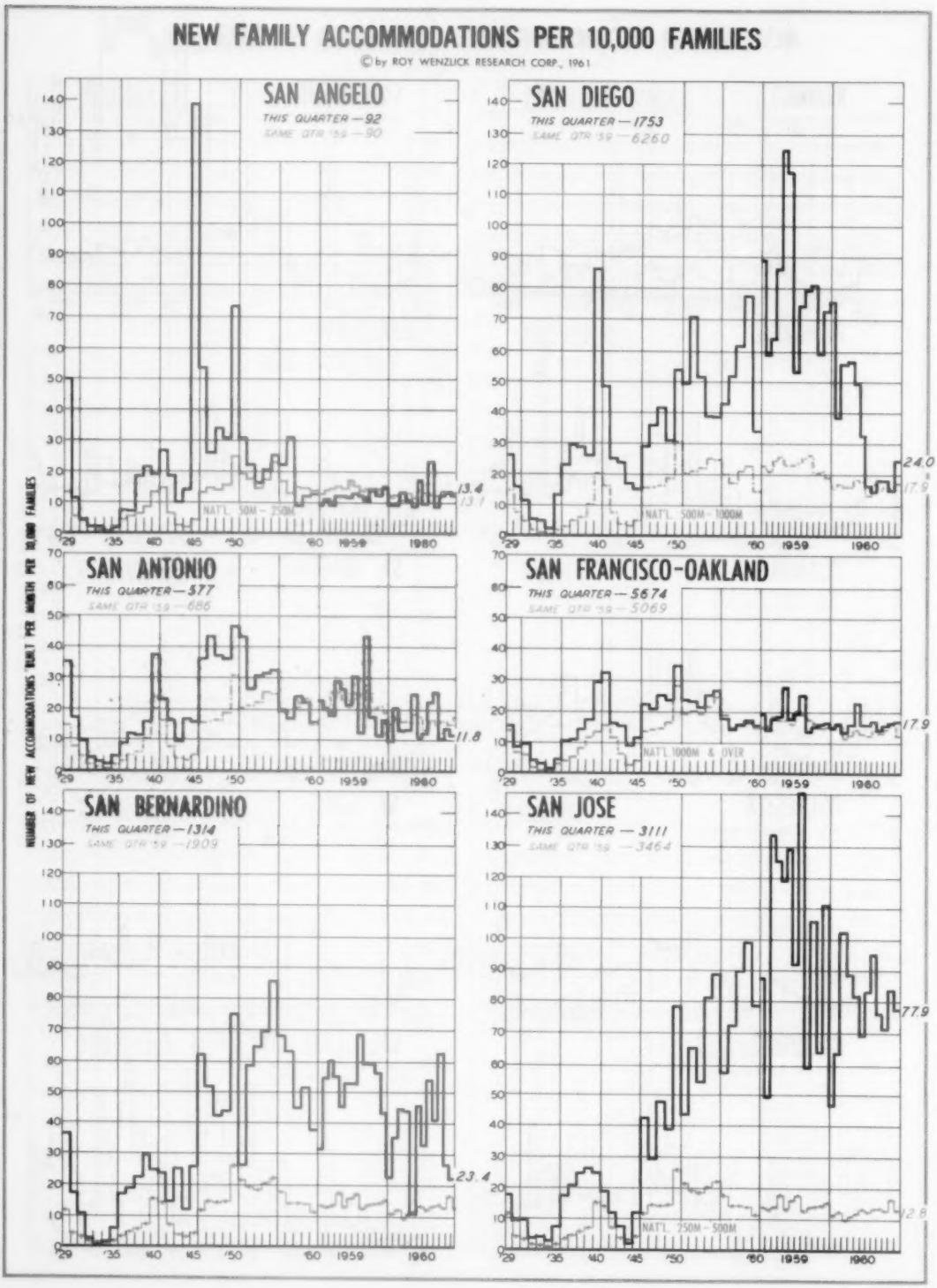
NEW FAMILY ACCOMMODATIONS PER 10,000 FAMILIES
© by ROY WENZLICK RESEARCH CORP., 1961
NUMBER OF NEW ACCOMMODATIONS BUILT PER MONTH PER 10,000 FAMILIES
SAN ANGELO
THIS QUARTER — 92
SAME QTR '59 — 90
NAT'L 50M - 250M
13.4
13.1
SAN DIEGO
THIS QUARTER — 1753
SAME QTR '59 — 6260
NAT'L 500M - 1000M
24.0
17.9
SAN ANTONIO
THIS QUARTER — 577
SAME QTR '59 — 686
11.8
SAN FRANCISCO-OAKLAND
THIS QUARTER — 5674
SAME QTR '59 — 5069
NAT'L 1000M & OVER
17.9
SAN BERNARDINO
THIS QUARTER — 1314
SAME QTR '59 — 1909
23.4
SAN JOSE
THIS QUARTER — 3111
SAME QTR '59 — 3464
NAT'L 250M - 500M
77.9
12.8
'29
'35
'40
'45
'50
'60
1959
1960

NEW FAMILY ACCOMMODATIONS PER 10,000 FAMILIES

© by ROY WENZLICK RESEARCH CORP., 1961

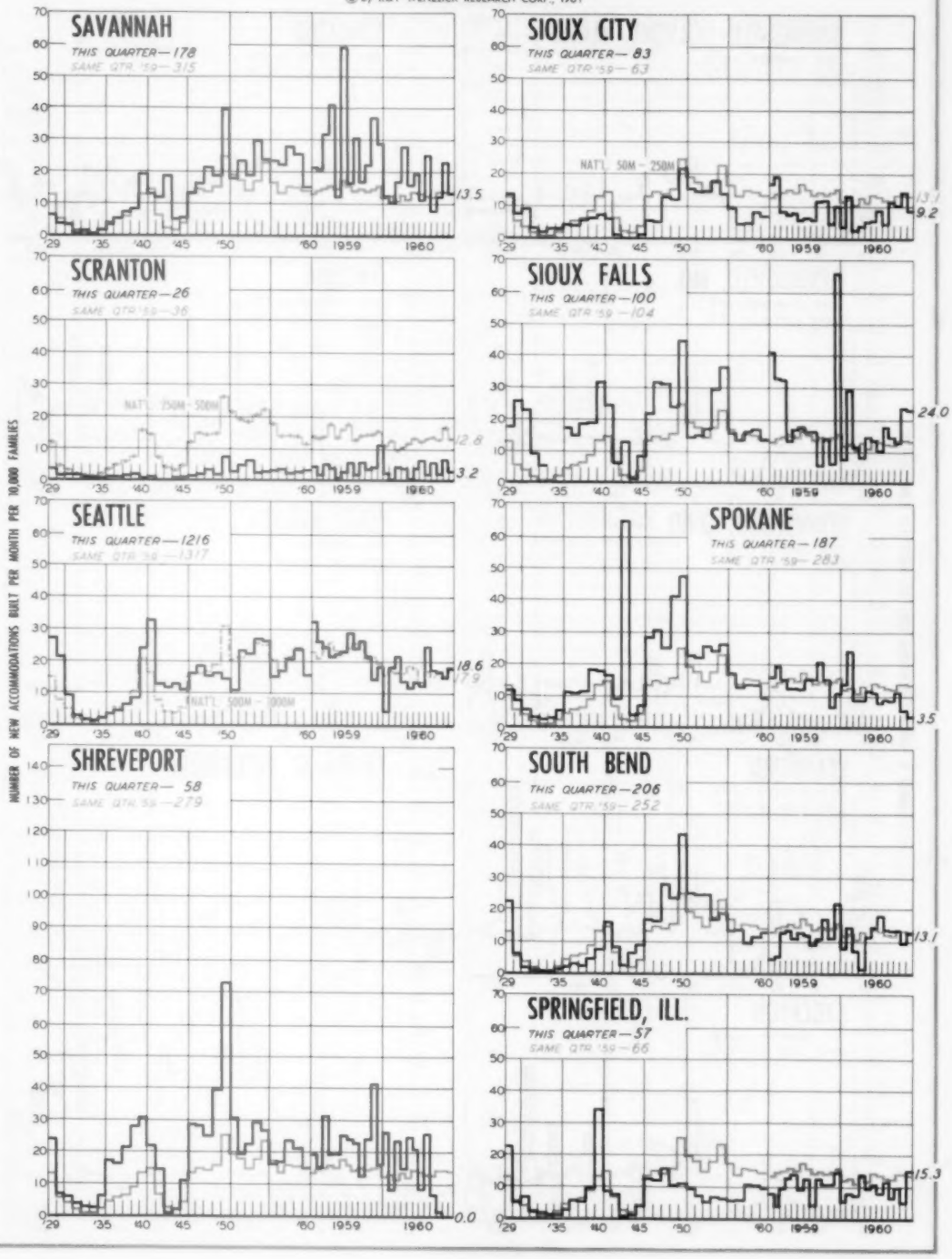

NEW FAMILY ACCOMMODATIONS PER 10,000 FAMILIES

© by ROY WENZLICK RESEARCH CORP., 1961

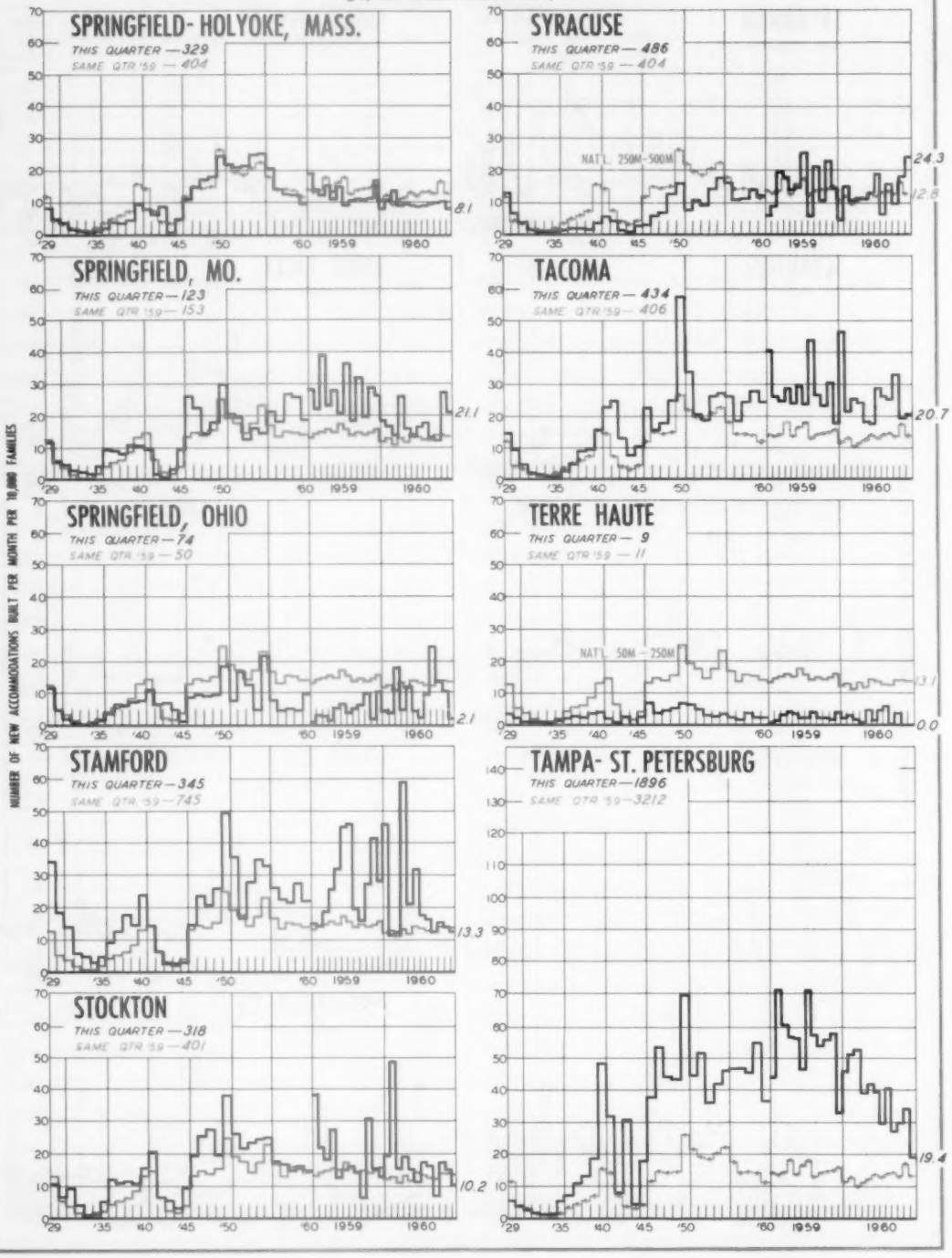

NEW FAMILY ACCOMMODATIONS PER 10,000 FAMILIES

© by ROY WENZLICK RESEARCH CORP., 1961

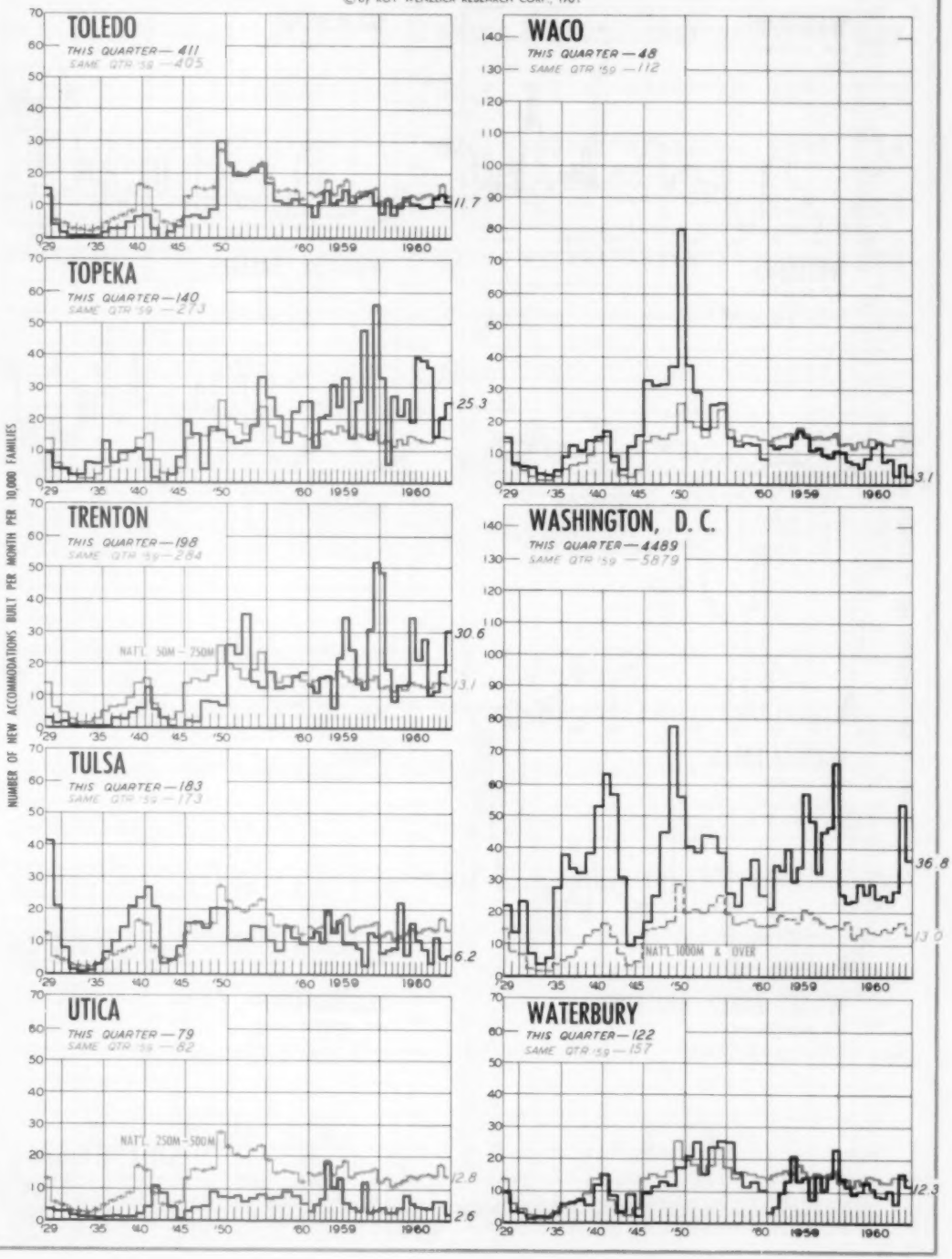

NEW FAMILY ACCOMMODATIONS PER 10,000 FAMILIES

© by ROY WENZLICK RESEARCH CORP., 1961

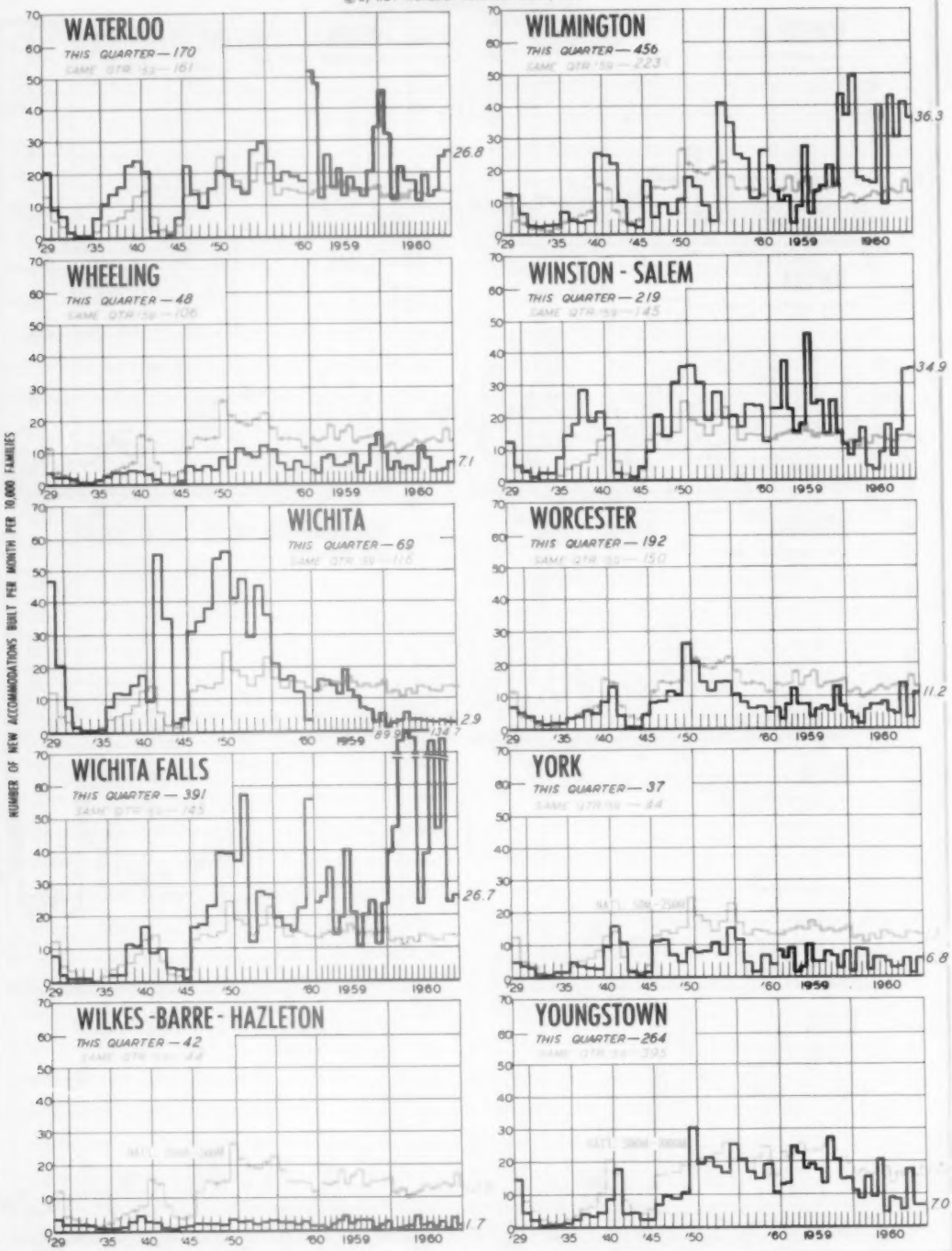

	1953	1954	1955	1956	1957	1958	1959	1960
AKRON, OHIO	1,292	1,249	1,421	1,628	1,280	1,331	1,463	1,309
Barberton	290	249	188	193	154	286	137	80
Clinton	1	0	3	2	8	4	5	*
Cuyahoga Falls	548	480	666	401	335	284	261	168
Hudson	22	28	35	17	21	12	28	*
Mogadore	51	59	129	55	61	33	42	46
Munroe Falls	25	18	22	7	23	43	124	193
Silver Lake	43	32	48	38	36	25	22	20
Tallmadge	110	219	146	131	155	122	116	96
Total	2,282	2,332	2,656	2,472	2,073	2,140	2,196	1,912
ALBANY-SCHENECTADY-TROY, N. Y.								
Albany	184	199	223	247	231	190	218	179
Schenectady	155	120	139	75	68	50	46	54
Troy	57	39	33	65	37	19	59	58
Altamont	55	3	12	0	6	3	0	*
Bethlehem Tn.	119	133	111	124	82	96	84	54
Cohoes	17	27	25	21	33	27	21	28
Colonie	140	110	171	136	88	46	74	73
Colonie Twp. (UP)	*	*	479	463	334	313	264	323
East Greenbush Tn.	74	68	9	*	*	52	41	*
Glenville Tn. (UP)	196	175	182	214	174	135	156	118
Green Island Tn.	0	0	1	1	2	3	1	*
Niskayuna Tn.	176	130	158	115	67	97	75	101
Rensselaer	19	13	20	18	8	8	11	10
Rotterdam Tn.	149	153	195	132	105	90	96	81
Schaghticoke	3	1	0	0	0	0	0	*
Scotia	17	32	7	5	5	4	1	5
Watervliet	4	13	8	12	11	2	4	*
Total	1,365	1,216	1,773	1,628	1,251	1,135	1,151	1,084
ALBUQUERQUE, N. MEX.	2,931	2,859	2,391	2,352	2,165	4,343	4,161	1,932
ALLENTOWN-BETHLEHEM-EASTON, PA.								
Allentown	791	524	528	437	367	327	329	319
Bethlehem	794	675	580	388	371	253	221	143
Easton	15	9	11	19	9	16	13	10
Bangor	15	14	2	3	3	8	6	1
Bath	*	2	4	11	2	4	3	6
Catasauqua	16	17	23	15	14	15	12	3
Coplay	13	69	81	14	15	16	46	7
Emmaus	91	71	139	81	77	44	87	60
Fountain Hill	10	6	38	11	5	4	4	2
Freemansburg	0	12	7	8	17	2	6	0
Macungie	10	13	17	9	6	8	6	1
Nazareth	18	24	29	16	25	11	12	8
Northampton	33	24	20	20	24	35	25	19
North Catasauqua	14	18	13	12	10	2	8	7
Pen Argyl	11	7	6	11	3	4	6	4
Roseto	*	62	7	3	1	2	5	5
Slatington	10	17	12	12	10	*	*	0
Stockertown	1	1	*	*	3	0	7	1
Walnutport	12	6	8	8	4	4	8	5
West Easton	*	2	2	4	3	1	2	3
Wind Gap	*	18	8	10	19	11	7	5
Alpha, N.J.	*	10	23	20	16	20	4	2
Hackettstown, N.J.	*	39	21	247	96	22	34	*
Phillipsburg, N.J.	27	67	88	17	24	13	28	6
Washington, N.J.	0	0	0	0	14	34	85	73
Total	1,881	1,714	1,667	1,376	1,138	855	964	690

*Insufficient data.

	1953	1954	1955	1956	1957	1958	1959	1960
ALTOONA, PA.	107	75	89	133	107	81	111	112
Hollidaysburg	*	14	12	0	7	5	2	0
Roaring Spring	0	0	0	0	0	0	0	0
Tyrone	15	14	14	14	5	.5	7	9
Total	122	103	115	147	119	91	120	121
AMARILLO, TEX.	1,715	1,260	1,493	1,050	1,197	1,712	1,935	1,813
Canyon	29	31	45	47	41	56	55	73
Total	1,744	1,291	1,538	1,097	1,238	1,768	1,990	1,886
ASHEVILLE, N.C.	181	205	272	184	138	164	152	292
Biltmore Forest	*	19	2	*	3	14	*	7
Black Mountain	12	12	13	6	3	7	14	*
Total	193	236	287	190	144	185	166	299
ATLANTA, GA.	3,787	3,858	3,130	2,323	2,161	4,115	4,914	5,599
Austell	8	14	16	3	9	9	7	*
Avondale Estates	0	5	7	4	4	6	1	1
Chamblee	48	98	149	76	45	128	71	33
College Park	271	362	306	229	109	124	233	221
Decatur	107	77	67	46	46	126	129	62
East Point	289	343	431	384	312	338	351	356
Fairburn	10	9	23	19	19	25	32	*
Hapeville	34	65	48	31	24	25	63	73
Kennesaw	*	27	66	15	18	7	29	24
Lithonia	5	8	10	8	2	0	0	*
Marietta	*	133	88	118	103	111	112	100
Mountain Park	*	0	0	2	*	2	0	*
Palmetto	4	7	8	7	8	4	16	*
Pine Lake	3	5	0	4	8	6	7	*
Smyrna	142	222	195	153	164	163	301	118
Cobb Co. (UP)	600	1,343	1,291	1,579	996	1,235	1,584	1,589
De Kalb Co. (UP)	2,973	4,390	4,419	3,548	2,621	2,896	3,214	2,884
Fulton Co. (UP)	435	629	709	819	733	755	786	710
Total	8,706	11,595	10,963	9,368	7,382	10,075	11,850	11,770
ATLANTIC CITY, N.J.	*	293	108	50	65	49	49	48
Absecon	51	55	103	109	39	48	71	57
Brigantine	177	230	225	211	162	110	127	108
Buena	*	*	24	18	15	9	19	*
Buena Vista Twp.	*	*	159	38	64	99	81	28
Egg Harbor City	14	13	32	13	4	7	6	*
Egg Harbor Twp.	*	*	*	*	*	*	*	69
Galloway Twp.	*	*	74	39	12	41	*	*
Hammonton	72	98	58	60	2	31	35	*
Linwood	72	78	101	98	27	35	46	95
Northfield	49	77	84	78	62	90	140	145
Pleasantville	*	83	93	90	41	32	40	*
Port Republic	*	9	6	6	3	3	4	6
Somers Point	34	80	86	111	49	101	97	74
Ventnor City	15	26	34	73	41	49	30	*
Total	484	1,001	1,167	994	586	704	745	628
AUGUSTA, GA.	112	230	246	145	83	155	139	141
Richmond Co. (UP)	520	1,066	827	532	274	370	500	431
Aiken, S. C.	40	76	100	52	35	25	25	*
North Augusta, S.C.	123	136	185	105	55	94	89	94
Total	795	1,498	1,358	834	447	644	753	666
AUSTIN, TEX.	1,311	1,846	1,927	1,795	1,205	1,828	2,150	1,633
BALTIMORE, MD.	4,706	3,713	3,257	1,854	1,569	1,698	2,494	1,418
Annapolis	164	178	230	123	116	112	646	1,393

NUMBER OF NEW DWELLING UNITS PROVIDED BY BUILDING PERMITS

	1953	1954	1955	1956	1957	1958	1959	1960
BALTIMORE, MD. (cont.)								
Anne Arundel Co. (UP)	1,808	2,747	3,498	2,463	2,182	1,894	2,547	1,525
Baltimore Co.	7,020	8,837	7,964	7,031	5,646	6,454	5,032	2,821
Total	13,698	15,475	14,949	11,471	9,513	10,158	10,719	7,157
BATON ROUGE, LA.	1,179	1,709	2,184	2,000	1,982	2,639	2,346	1,477
BAY CITY, MICH.	226	218	206	174	113	91	74	57
Auburn	*	0	0	0	1	6	9	12
Bangor	*	*	*	*	*	*	*	73
Essexville	72	39	39	35	29	25	35	37
Pinconning	8	7	3	13	5	7	5	*
Total	306	264	248	222	148	129	123	179
BEAUMONT-PORT ARTHUR, TEX.								
Beaumont	644	1,027	1,114	771	660	878	777	726
Port Arthur	183	223	264	250	202	249	158	227
Griffing Park	7	11	10	9	3	8	4	4
Nederland	*	*	221	260	314	304	216	200
Port Neches	95	101	119	75	52	74	90	92
Total	929	1,362	1,728	1,365	1,231	1,513	1,245	1,249
BINGHAMTON, N.Y.	137	184	163	81	58	53	83	80
Binghamton Tn.	25	53	37	27	19	35	42	*
Conklin Tn.	*	30	39	28	28	33	25	36
Deposit	1	7	2	0	2	4	0	*
Dickinson Town (UP)	*	*	15	10	13	8	11	*
Endicott	40	34	55	30	25	21	30	19
Fenton Town	*	*	38	9	7	9	11	*
Johnson City	97	62	58	36	24	26	17	18
Port Dickinson	8	1	5	1	0	0	3	0
Union Tn. (UP)	283	357	421	290	220	191	180	152
Vestal Tn.	*	217	133	101	21	139	104	267
Total	591	945	966	603	417	509	506	572
BIRMINGHAM, ALA.	1,397	1,838	2,077	1,535	2,019	2,321	1,536	1,320
Bessemer	223	96	343	174	79	75	189	58
Brighton	*	*	0	1	14	18	*	*
Brookside	*	*	2	0	1	4	4	*
Fairfield	115	67	173	174	155	263	154	112
Fultondale	8	13	33	12	36	26	16	6
Homewood	186	489	188	129	101	198	243	138
Irondale	7	11	16	17	42	9	16	*
Leeds	27	62	58	36	53	96	61	93
Lipscomb	23	20	23	26	16	19	23	*
Mountain Brook	104	143	140	142	139	167	254	215
Pleasant Grove	*	*	51	32	36	66	63	86
Tarrant City	17	76	67	47	57	74	53	44
Trussville	7	11	4	23	18	22	16	*
Warrior	*	15	8	7	6	7	8	6
Jefferson Co. (UP)	1,358	1,736	2,125	1,587	1,555	2,282	2,905	1,638
Total	3,472	4,597	5,308	3,942	4,327	5,647	5,541	3,717
BOSTON, MASS.	492	639	838	572	396	376	604	1,067
Arlington Tn.	260	317	257	179	169	263	294	200
Ashland	*	*	166	94	58	33	67	45
Bedford Tn.	143	275	100	68	56	91	81	115
Belmont Tn.	114	84	75	83	87	79	50	55
Beverly	140	153	197	374	279	160	142	110
Braintree Tn.	209	347	419	197	134	130	178	173
Brookline Tn.	56	95	137	97	45	68	189	139
Burlington Tn.	117	247	526	393	285	265	531	349
Cambridge	21	24	10	14	10	14	150	81

*Insufficient data.

	1953	1954	1955	1956	1957	1958	1959	1960
BOSTON, MASS. (cont.)								
Canton Tn.	124	114	138	125	148	137	142	119
Chelsea	2	6	7	14	6	3	10	*
Concord Tn.	160	162	91	92	70	93	113	69
Danvers Tn.	183	224	218	117	111	154	333	212
Dedham Tn.	244	178	149	153	165	169	205	164
Dover Tn.	22	34	47	35	36	35	28	*
Everett	57	40	57	26	19	37	26	23
Framingham Tn.	537	765	670	736	631	722	752	472
Hamilton	*	*	119	36	12	10	29	*
Hingham Tn.	116	168	152	136	71	34	61	114
Hull Tn.	108	78	68	38	34	15	14	*
Lexington Tn.	376	283	438	291	218	237	269	248
Lincoln Tn.	44	64	60	73	34	18	16	*
Lynn	171	198	209	257	97	130	160	175
Lynnfield Tn.	142	201	228	133	108	70	76	49
Malden	64	93	85	71	63	66	67	51
Marblehead Tn.	134	120	135	134	97	145	112	100
Medfield Tn.	*	53	68	57	21	69	116	88
Medford	93	81	80	82	64	55	102	95
Melrose	98	139	112	93	62	103	83	134
Middleton Tn.	47	8	13	35	10	14	18	*
Milton Tn.	119	124	132	114	100	109	140	77
Mahant Tn.	26	30	35	32	15	11	12	11
Natick Tn.	353	217	112	81	50	111	90	170
Needham Tn.	329	313	287	295	239	219	194	158
Newton	512	429	305	232	166	231	235	135
North Reading Tn.	91	115	246	119	74	101	113	95
Norwood Tn.	155	279	300	206	139	115	212	176
Peabody	141	186	284	355	324	364	484	461
Quincy	245	196	199	179	126	184	161	114
Randolph Tn.	168	198	228	342	139	99	150	253
Reading Tn.	107	134	181	222	122	111	146	133
Revere	138	172	195	186	136	132	186	154
Salem	84	69	98	117	85	60	111	100
Saugus Tn.	116	123	134	194	113	136	176	160
Sharon Tn.	155	148	90	111	52	50	82	86
Somerville	7	2	15	3	43	1	5	*
Stoneham Tn.	165	145	117	134	117	121	85	86
Sudbury Tn.	76	119	207	223	145	155	333	76
Swampscott Tn.	64	61	50	40	27	18	42	*
Topsfield Tn.	*	*	*	*	*	*	*	21
Wakefield Tn.	96	255	197	115	70	76	72	115
Walpole Tn.	128	154	129	137	90	96	139	147
Waltham	339	313	237	315	320	233	292	171
Watertown Tn.	174	87	79	60	47	214	127	139
Wayland Tn.	174	137	139	172	115	119	122	124
Wellesley Tn.	185	213	225	138	115	83	143	85
Wenham Tn.	*	*	36	20	10	27	25	*
Weston Tn.	82	140	120	105	71	49	77	95
Westwood Tn.	112	94	120	158	58	111	109	60
Weymouth Tn.	462	376	349	200	142	182	190	231
Wilmington Tn.	151	157	203	136	137	136	111	93
Winchester Tn.	114	93	106	94	94	125	124	197
Winthrop Tn.	43	37	46	32	37	20	11	*
Woburn	446	403	378	334	234	190	306	220
Total	9,851	10,629	11,448	9,996	7,348	7,784	9,792	8,630
BRIDGEPORT, CONN.	945	390	442	407	279	181	220	270
Fairfield Tn.	594	507	455	369	400	346	369	368

Burlington Tn.	117	247	320	303	400	318	330	330
Cambridge	21	24	10	14	10	14	150	81
Fairfield Tn.	599	507	455	309	400	318	330	330

*Insufficient data.

	1953	1954	1955	1956	1957	1958	1959	1960
BRIDGEPORT, CONN. (cont.)								
Milford Tn.	345	414	306	388	303	215	272	196
Stratford Tn.	353	453	320	401	231	218	309	285
Trumbull Tn.	351	353	508	449	326	294	249	179
Total	2,588	2,117	2,031	2,014	1,539	1,254	1,439	1,298
BROCKTON, MASS.	267	203	481	728	470	541	531	745
Avon Tn.	31	75	103	119	26	30	26	*
Bridgewater Tn.	30	25	36	53	32	22	48	43
Stoughton Tn.	*	157	209	115	67	77	148	117
West Bridgewater Tn.	35	40	45	32	24	20	19	*
Total	363	500	874	1,047	619	690	772	935
BUFFALO, N.Y.	619	1,066	618	446	277	199	187	157
Akron	8	15	15	22	16	10	12	*
Alden	21	34	66	29	40	57	49	48
Amherst Tn. (UP)	689	632	797	697	757	773	790	749
Angola	18	18	39	19	22	6	8	*
Aurora Tn. (UP)	*	*	128	100	58	49	42	*
Blasdell	37	20	43	29	10	17	10	4
Boston Tn.	*	*	97	71	83	98	65	38
Cambria Tn.	20	24	56	45	49	42	44	*
Cheektowaga Tn. (UP)	805	785	1,209	702	690	716	646	594
Clarence	180	196	252	216	192	186	164	124
Depew	133	124	230	184	247	199	184	168
East Aurora	29	21	27	42	23	20	30	14
Eden Tn.	51	41	63	58	60	58	51	40
Elma Tn.	75	115	127	127	93	85	80	54
Evans Tn.	123	114	106	75	78	58	55	25
Grand Island Tn.	78	87	174	124	87	86	84	43
Hamburg	79	80	31	47	32	75	94	42
Hamburg Tn. (UP)	348	278	310	232	218	193	189	174
Kenmore	62	138	60	29	22	20	8	5
Lackawanna	108	236	342	261	249	111	82	89
Lancaster	86	142	222	150	131	96	78	53
Lancaster Tn. (UP)	78	57	83	68	98	61	63	87
Lewiston	41	*	90	29	*	20	79	*
Lewiston Tn. (UP)	167	151	188	187	156	145	87	60
Lockport	57	78	111	107	65	44	75	39
Lockport Tn.	140	61	71	86	61	58	72	47
Newstead Tn. (UP)	*	12	21	25	24	15	12	12
Niagara Tn.	116	41	80	7	8	19	65	36
Niagara Falls	483	487	573	434	295	245	194	132
North Collins	*	*	8	1	3	8	6	*
North Tonawanda	255	294	400	484	284	370	229	92
Orchard Park	32	98	32	24	39	18	8	12
Orchard Park Tn. (UP)	186	244	196	201	143	130	124	64
Pendleton Tn.	48	58	47	51	54	49	52	22
Porter Tn. (UP)	29	49	50	57	47	33	*	*
Sloan	38	66	80	54	55	50	24	6
Springville	17	23	12	22	20	8	7	*
Tonawanda	239	318	340	321	385	183	121	64
Tonawanda Tn. (UP)	1,506	1,620	1,780	1,295	834	421	492	372
West Seneca Tn.	425	385	530	546	368	398	332	364
Williamsville	64	83	58	20	17	23	18	5
Wilson	3	3	13	8	4	7	15	*
Wilson Tn. (UP)	22	29	18	23	29	16	24	14
Youngstown	9	52	21	16	14	100	5	*
Total	7,524	8,375	9,814	7,771	6,437	5,593	5,056	3,849
CANTON, OHIO	284	262	438	199	129	158	130	111
Alliance	86	99	108	78	110	105	113	34

*Insufficient data.

	1953	1954	1955	1956	1957	1958	1959	1960
CANTON, OHIO (cont.)								
Louisville	28	36	33	33	38	21	28	*
Massillon	157	92	112	136	129	97	192	167
Minerva	22	21	21	31	21	15	13	*
North Canton	56	57	79	81	122	140	111	121
Total	633	567	791	558	549	536	587	433
CEDAR RAPIDS, IOWA	589	730	874	1,164	645	733	643	643
Marion	78	104	171	183	150	210	184	223
Linn Co. (UP)	*	*	75	161	135	96	129	145
Total	667	834	1,120	1,508	930	1,039	956	1,011
CHARLESTON, S.C.	131	75	82	71	38	75	45	65
James Island Twp.	100	195	189	250	146	145	193	139
Mount Pleasant	22	13	49	57	87	108	83	45
St. Andrews Twp.	207	304	400	411	395	451	626	436
Sullivans Island Twp.	*	28	30	*	*	*	*	*
Total	460	615	750	789	666	779	947	685
CHARLESTON, W. VA.	991	268	231	213	180	223	259	207
Cedar Grove	*	1	0	0	0	0	0	*
Dunbar	62	96	54	35	24	37	27	23
Fayetteville	8	9	14	7	7	7	7	*
Marmet	*	*	0	1	5	2	8	*
Meadow Bridge	1	2	4	3	0	0	1	*
Mount Hope	1	0	0	0	0	0	0	*
Oak Hill	16	33	25	18	27	14	20	*
Pratt	5	4	0	1	5	4	8	6
St. Albans	176	181	157	106	95	104	99	88
Smithers	2	2	2	0	4	2	1	*
South Charleston	120	134	127	100	76	94	87	72
Total	1,382	730	614	484	423	487	517	396
CHARLOTTE, N.C.	1,453	1,109	1,277	1,124	600	1,081	1,245	1,731
CHATTANOOGA, TENN.	368	630	401	430	422	664	725	785
East Ridge	*	*	*	*	*	*	*	178
Lookout Mountain	12	8	14	2	3	2	14	*
Signal Mountain	34	78	75	77	47	39	65	46
Hamilton Co. (UP)	*	*	1,088	767	690	983	1,194	992
Rossville, Ga.	*	*	16	*	8	4	11	*
Total	414	716	1,594	1,276	1,170	1,692	2,009	2,001
CHICAGO, ILL.	9,714	10,293	15,123	12,597	10,415	8,136	10,037	11,249
Addison	54	71	114	256	297	379	241	380
Alsip	28	48	315	40	37	52	123	86
Antioch	7	45	54	45	56	29	18	*
Arlington Heights	448	641	529	480	444	529	554	502
Aurora	132	316	302	304	339	498	348	277
Bannockburn	6	6	3	6	6	3	6	*
Barrington	47	61	67	40	57	67	88	42
Bartlett	19	*	17	38	19	28	27	26
Batavia	21	28	58	73	56	46	40	19
Bedford Park	1	6	6	9	6	2	4	*
Bellwood	317	327	483	281	201	233	402	168
Bensenville	85	153	116	127	255	195	143	194
Berkley	*	*	251	83	81	30	61	49
Berwyn	219	251	400	252	348	431	302	367
Bloomingdale	*	*	*	*	*	17	52	42
Blue Island	84	148	106	61	71	158	202	112
Broadview	105	109	94	130	102	72	172	60
Brookfield	147	164	162	156	84	60	58	33
Burnham	6	7	67	90	25	25	11	2

NUMBER OF NEW DWELLING UNITS PROVIDED BY BUILDING PERMITS

	1953	1954	1955	1956	1957	1958	1959	1960
CHICAGO, ILL. (Cont.)								
Calumet City	142	284	370	289	265	241	214	161
Calumet Park	56	187	236	245	148	137	146	138
Carpentersville	10	398	524	782	418	677	846	239
Chicago Heights	84	143	371	434	569	581	547	653
Chicago Ridge	134	280	235	134	69	59	53	50
Cicero	81	162	52	161	126	270	95	94
Clarendon Hills	153	148	128	93	49	43	41	25
Crestwood	5	21	12	14	3	7	286	197
Crete	26	20	19	28	7	9	58	40
Deerfield	131	155	297	383	326	367	333	110
Des Plaines	521	446	397	263	264	618	823	667
Dixmoor	5	45	77	37	7	5	2	*
Dolton	56	437	608	558	451	474	572	236
Downers Grove	270	394	427	286	165	116	122	109
East Chicago Heights	22	17	16	7	10	19	42	56
East Dundee	14	20	39	22	38	22	14	*
East Hazelcrest	7	6	4	25	42	17	24	3
Elburn	2	1	3	8	1	8	9	7
Elgin	222	198	248	197	117	107	228	181
Elk Grove	*	*	*	*	637	763	*	531
Elmhurst	576	443	583	403	200	170	172	157
Elmwood Park	129	143	202	92	105	171	199	223
Evanston	486	501	602	549	596	942	491	546
Evergreen Park	266	520	444	346	295	284	231	149
Flossmoor	85	101	96	76	48	32	109	109
Forest Park	20	31	44	25	13	61	62	38
Forest View	69	43	39	4	8	2	6	*
Frankfort	8	7	10	9	10	27	29	*
Franklin Park	69	300	242	170	351	172	161	237
Geneva	44	53	68	60	57	71	121	44
Glencoe	109	113	145	117	65	75	59	52
Glen Ellyn	199	243	204	131	99	160	123	78
Glenview	290	304	266	499	249	128	250	227
Glenwood	0	10	4	8	5	2	0	*
Golf	5	10	5	2	2	1	2	*
Grays Lake	64	35	*	32	27	26	25	*
Gurnee	25	30	18	30	20	5	7	*
Hainesville	0	0	1	1	0	0	0	*
Harvey	146	246	273	273	302	345	310	335
Harwood Heights	47	7	1	4	17	62	184	71
Hazelcrest	99	182	377	89	47	23	69	*
Highland Park	331	387	389	329	200	138	221	114
Highwood	14	13	15	12	1	0	0	*
Hillside	274	168	213	196	111	99	112	174
Hinsdale	141	181	108	130	94	65	80	44
Homewood	169	128	206	55	72	85	148	87
Itasca	40	68	100	50	59	49	41	10
Joliet	335	448	337	288	316	332	330	211
Kenilworth	19	11	9	5	12	1	1	*
La Grange	129	96	92	68	32	32	39	*
La Grange Park	161	195	239	283	232	137	62	139
Lake Bluff	36	59	74	58	50	203	43	28
Lake Forest	75	130	145	128	111	101	108	118
Lake Villa	2	0	3	4	2	2	3	*
Lake Zurich	57	125	64	16	12	16	16	5
Lansing	408	227	249	154	98	130	130	104
Libertyville	20	59	92	133	32	82	65	20
Lincolnwood	*	*	252	247	172	136	164	116
Lisle	*	*	*	*	*	*	*	125

*Insufficient data.

	1953	1954	1955	1956	1957	1958	1959	1960
CHICAGO, ILL. (cont.)								
Lombard	301	286	259	231	250	271	373	185
Lyons	91	46	114	207	85	43	38	65
McCook	3	2	2	2	4	7	1	55
Markham	54	176	286	531	262	122	114	82
Matteson	14	8	127	75	46	21	17	5
Maywood	83	57	30	79	102	49	38	41
Melrose Park	233	125	331	772	166	85	191	278
Merrionette Park	153	0	0	1	2	0	0	*
Midlothian	49	136	78	29	39	189	210	188
Mokena	14	10	*	*	5	9	11	*
Montgomery	43	3	17	18	18	14	15	*
Morton Grove	372	600	790	552	279	369	610	467
Mount Prospect	450	683	525	502	277	432	194	187
Mundelein	57	206	412	268	254	159	94	135
Naperville	92	140	164	187	196	200	251	202
New Lenox	*	*	16	16	10	5	14	*
Niles	558	601	484	617	395	448	830	470
Norridge	28	140	100	529	313	199	302	171
North Aurora	9	10	28	47	62	72	69	85
Northbrook	314	302	384	174	63	88	145	89
North Chicago	26	44	72	106	72	73	70	70
Northfield	59	73	94	97	44	51	85	82
North Lake	135	89	231	68	22	50	67	27
North Riverside	134	127	82	83	68	145	140	77
Oak Forest	20	15	32	26	29	80	167	171
Oak Lawn	294	384	564	552	723	578	790	595
Oak Park	155	145	171	109	27	86	154	93
Olympia Fields	10	38	70	52	38	73	69	59
Orland Park	3	14	9	20	49	228	105	88
Palatine	68	148	414	118	198	445	144	136
Palos Park	29	50	58	46	29	20	6	*
Park Forest	865	351	395	397	234	204	190	213
Park Ridge	481	648	588	527	301	279	526	310
Peotone	12	9	15	10	13	10	12	*
Phoenix	*	4	8	14	14	16	13	*
Plainfield	7	1	4	2	1	2	3	*
Posen	38	30	43	129	92	217	88	35
Richton Park	3	22	55	16	12	8	22	7
Riverdale	257	205	158	99	107	79	357	239
River Forest	74	38	34	54	41	42	10	25
River Grove	130	110	60	89	41	41	28	*
Riverside	36	45	86	59	35	24	74	29
Robbins	32	58	62	51	38	22	39	76
Rockdale	0	0	0	0	2	6	0	*
Roselle	30	29	95	103	81	131	156	78
Round Lake	4	8	*	*	4	6	6	6
Round Lake Beach	65	70	82	65	40	52	25	*
Round Lake Park	5	12	5	14	8	9	7	*
St. Charles	63	80	86	79	86	79	110	77
Schiller Park	6	54	144	37	168	99	106	53
Skokie	1,256	1,639	1,816	1,633	1,500	1,134	1,426	590
South Chicago Heights	50	42	104	16	30	57	30	0
South Holland	79	214	290	290	234	289	347	278
Steger	*	*	134	31	47	32	92	49
Stickney	98	144	100	50	38	18	41	3
Stone Park	*	1	13	46	51	60	53	21
Summit	45	45	55	42	73	37	122	138
Thornton	30	7	18	144	120	40	53	34
Tinley Park	66	140	155	71	86	107	73	72

	1953	1954	1955	1956	1957	1958	1959	1960
CHICAGO, ILL. (cont.)								
Villa Park	186	234	195	406	327	552	548	360
Wauconda	44	41	62	51	65	82	39	*
Waukegan	760	1,068	376	487	387	379	391	359
Westchester	320	439	755	455	257	278	226	128
West Chicago	30	48	47	102	70	102	228	112
West Dundee	9	10	7	2	19	19	53	7
Western Springs	137	162	209	179	119	104	138	126
Westmont	*	48	31	26	41	45	63	*
Wheaton	307	402	426	460	232	181	167	119
Wheeling	12	19	541	115	114	79	227	252
Willow Springs	36	28	17	33	24	26	40	*
Wilmette	186	240	550	389	332	275	431	159
Wilmington	8	10	5	26	11	5	24	17
Winfield	*	23	15	31	24	16	38	*
Winnetka	54	81	76	72	26	26	23	32
Winthrop Harbor	118	20	79	61	25	37	53	46
Wood Dale	32	*	*	43	22	25	31	98
Worth	204	244	281	252	173	81	104	114
Zion	71	47	53	83	51	62	106	135
Cook Co. (UP)	3,594	4,135	3,718	3,973	2,996	3,272	3,770	2,366
Du Page Co. (UP)	1,412	1,816	2,071	1,890	1,324	1,457	1,717	1,417
Kane Co. (UP)	455	551	498	348	298	252	488	341
Lake Co. (UP)	788	886	1,076	1,158	840	711	799	528
Will Co. (UP)	1,111	744	860	944	1,099	841	1,152	808
(In Indiana)								
Crown Point	79	80	86	84	50	50	67	50
Dyer	50	53	115	64	142	23	39	31
East Chicago	92	109	58	160	124	33	30	20
East Gary	154	90	72	69	76	122	89	39
Gary	1,878	1,738	1,300	982	594	681	680	762
Griffith	112	148	180	218	104	111	149	336
Hammond	910	896	869	543	574	415	378	235
Highland	203	264	304	344	336	353	410	346
Hobart	180	188	360	278	157	226	210	87
Munster	73	139	198	268	197	202	219	161
New Chicago	42	31	*	14	25	6	9	*
St. John	9	12	15	21	4	2	4	*
Schererville	48	55	60	55	24	15	20	*
Whiting	5	1	3	1	8	8	1	3
Total	[illegible]	[illegible]	[illegible]	[illegible]	[illegible]	[illegible]	[illegible]	[illegible]
CINCINNATI, OHIO	1,634	1,538	1,121	1,143	1,322	1,251	2,007	2,617
Addyston	3	10	3	5	1	1	2	*
Amberley	*	107	79	26	24	46	51	33
Arlington Heights	4	0	0	0	4	1	0	*
Blue Ash	*	*	*	*	*	*	*	22
Cheviot	*	4	13	9	12	125	65	28
Cleves	6	12	6	7	11	4	5	4
Deer Park	*	19	14	8	44	32	40	15
Elmwood Place	1	1	0	1	1	0	1	*
Glendale	7	9	6	9	3	2	5	*
Golf Manor	*	44	27	4	52	38	19	*
Greenhills	*	*	122	72	19	90	52	54
Harrison	30	11	9	168	7	41	5	3
Indian Hills	80	79	93	67	74	64	40	*
Lockland	7	14	8	4	6	13	5	*
Madeira	172	200	86	35	35	16	9	16
Mariemont	27	11	12	14	6	2	4	2
Milford	18	8	14	2	*	18	7	*

*Insufficient data.

	1953	1954	1955	1956	1957	1958	1959	1960
CINCINNATI, OHIO (cont.)								
Montgomery	30	16	38	109	47	128	147	47
Mount Healthy	21	64	30	31	38	18	50	*
Newtown	14	34	2	3	6	6	7	*
North College Hill	86	170	126	150	16	18	44	9
Norwood	27	25	31	47	22	86	35	*
Reading	*	*	14	9	18	171	108	81
St. Bernard	29	4	6	11	5	2	2	2
Sharonville	9	23	32	80	28	58	365	296
Silverton	81	91	69	102	42	35	37	14
Terrace Park	19	23	31	20	24	33	21	*
Woodlawn	23	16	50	51	154	15	25	*
Wyoming	53	65	95	64	46	54	73	32
Hamilton Co. (UP)	2,734	3,213	3,420	3,463	3,123	3,766	4,818	3,542
(In Kentucky)								
Bellevue	22	31	17	15	2	0	4	0
Bromley	2	0	0	0	0	0	1	*
Cold Spring	*	*	10	10	9	18	20	*
Covington	*	17	33	32	10	18	16	*
Dayton	7	9	2	4	2	1	2	*
Elsmere	*	*	41	44	50	27	50	59
Erlanger	64	64	105	117	112	93	95	76
Fort Mitchell	0	3	3	9	11	9	29	*
Fort Thomas	168	184	197	147	127	105	82	68
Fort Wright	43	35	22	12	17	14	13	*
Highland Heights	47	28	44	25	44	26	30	*
Lakeside Park	34	32	43	25	29	21	15	*
Lookout Heights	0	7	3	1	22	25	24	15
Ludlow	8	6	6	1	6	10	12	2
Newport	60	33	46	32	12	12	14	11
Park Hills	46	39	53	15	36	12	10	*
South Fort Mitchell	30	30	11	21	24	13	13	*
Southgate	14	12	12	9	2	3	3	27
South Hills	*	4	3	4	2	1	0	*
Winston Park	9	2	*	1	3	1	1	*
Woodlawn	*	0	1	1	0	0	0	0
Total	[illegible]	[illegible]	[illegible]	[illegible]	[illegible]	[illegible]	[illegible]	[illegible]
CLEVELAND, OHIO	2,225	1,655	2,004	1,456	2,089	840	1,236	1,674
Bay	298	228	262	90	208	103	192	104
Beachwood	116	142	255	147	122	131	96	76
Bedford	290	138	317	253	145	54	58	38
Bedford Heights	*	*	*	26	46	186	472	330
Bentleyville	3	3	3	5	4	4	4	*
Berea	*	207	566	177	113	196	287	202
Bratenahl	5	5	15	1	4	4	2	1
Brecksville	82	74	98	115	91	83	91	78
Broadview Heights	83	105	211	84	4	68	60	61
Brooklyn	124	131	93	164	130	109	101	104
Brooklyn Heights	3	9	6	7	4	3	21	1
Brook Park	*	*	66	70	251	1,015	1,505	1,212
Chagrin Falls	21	13	29	19	12	19	10	*
Cleveland Heights	151	132	207	124	313	194	92	294
Cuyahoga Heights	5	7	8	5	4	1	11	*
East Cleveland	51	51	241	71	51	33	14	291
Eastlake	*	171	191	127	92	47	62	66
Euclid	557	658	575	529	338	308	218	372
Fairview Park	169	171	143	88	99	53	67	171
Garfield Heights	526	496	738	426	328	251	329	234
Gates Mills	1	10	14	23	17	20	29	*

NUMBER OF NEW DWELLING UNITS PROVIDED BY BUILDING PERMITS

	1953	1954	1955	1956	1957	1958	1959	1960
CLEVELAND, OHIO (cont.)								
Highland Heights	65	70	115	87	23	32	142	149
Hunting Valley	5	6	7	8	10	3	8	*
Independence	105	85	130	146	130	72	72	50
Lakeline	1	4	3	2	3	0	0	*
Lakewood	42	58	46	53	33	627	385	189
Linndale	0	0	1	0	2	1	0	*
Lyndhurst	228	283	374	391	126	103	76	22
Madison	4	5	6	11	4	7	5	*
Maple Heights	351	474	470	283	288	359	185	182
Mayfield	33	51	42	44	44	19	105	67
Mayfield Heights	255	69	80	79	249	193	177	227
Mentor	87	86	90	65	54	28	39	124
Mentor-on-the-Lake	20	24	29	30	53	128	110	134
Newburgh Heights	3	0	7	12	9	18	1	0
North Olmsted	295	320	414	362	192	285	160	70
North Perry	2	7	5	1	4	*	12	*
North Randall	15	20	23	30	21	13	26	*
North Royalton	108	126	245	234	214	121	141	136
Olmsted Falls	30	36	54	20	16	10	22	*
Orange	32	24	24	2	2	*	*	*
Painesville	61	63	68	48	45	46	51	38
Parkview	45	61	49	28	18	13	21	*
Parma	1,483	1,723	1,414	999	1,244	1,170	812	497
Parma Heights	391	309	574	452	225	184	303	413
Pepper Pike	61	87	110	94	82	69	81	86
Perry	1	5	5	12	1	3	11	*
Rocky River	172	247	364	302	271	126	277	115
Seven Hills	107	129	123	126	126	96	333	198
Shaker Heights	321	368	374	344	214	182	136	42
Solon	100	125	*	*	*	*	*	*
South Euclid	431	443	319	187	96	81	82	167
Strongsville	72	133	161	219	223	212	250	208
University Heights	211	274	183	229	97	42	49	18
Valley View	*	*	1	10	1	0	*	*
Waite Hill	2	1	3	3	5	1	2	*
Warrensville Heights	58	68	*	256	151	264	280	255
Westlake	271	272	309	229	315	186	177	99
West View	15	26	32	36	15	9	11	*
Wickliffe	329	247	592	137	69	51	269	405
Willoughby	129	528	185	193	127	50	51	179
Willoughby (UP)	115	*	10	*	*	*	*	*
Woodmere	7	0	2	*	1	0	*	*
Cuyahoga Co. (UP)	35	8	27	45	44	65	132	66
Lake Co. (UP)	690	751	928	732	694	604	730	662
Total	11,498	12,022	14,040	10,548	10,006	9,195	10,681	10,107
COLUMBIA, S.C.	327	465	581	303	187	212	224	242
Eau Claire	*	206	102	*	*	*	*	*
Total	327	671	683	303	187	212	224	242
COLUMBUS, GA.	247	212	276	333	159	111	505	495
Muscogee Co. (UP)	*	*	1,773	1,159	777	1,184	652	682
Total	247	212	2,049	1,492	936	1,295	1,157	1,177
COLUMBUS, OHIO	2,113	1,729	2,290	2,967	2,972	5,239	4,382	3,533
Bexley	48	39	47	59	26	21	25	20
Canal Winchester	3	14	3	*	*	*	*	*
Dublin	2	6	22	6	8	6	8	*
Gahana	*	*	*	*	48	55	*	129
Grove City	33	190	521	399	71	79	193	87

*Insufficient data.

	1953	1954	1955	1956	1957	1958	1959	1960
COLUMBUS, OHIO (cont.)								
Groveport	*	*	13	19	4	7	10	*
Hilliards	*	*	316	167	112	196	154	88
Marble Cliff	15	24	3	2	9	1	0	3
Minerva Park	*	*	23	23	20	34	37	*
Riverlea	11	5	12	0	2	2	6	*
Upper Arlington	207	366	646	508	505	488	393	246
Urbancrest	*	*	6	17	18	55	2	*
Westerville	42	96	101	155	70	100	140	76
Whitehall	*	340	326	279	99	183	220	28
Worthington	42	37	66	150	94	201	167	64
Franklin Co. (UP)	2,641	3,546	2,357	1,737	887	1,122	1,215	712
Total	5,157	6,392	6,752	6,488	4,945	7,789	6,952	4,986
CORPUS CHRISTI, TEX.	2,366	2,998	2,088	1,119	819	1,249	814	548
Bishop	38	51	28	17	15	13	12	8
Robstown	46	58	78	82	72	37	62	55
Total	2,450	3,107	2,194	1,218	906	1,299	888	611
DALLAS, TEX.	6,457	9,965	9,379	4,646	5,231	7,709	9,088	6,957
Carrollton	49	84	93	64	50	84	85	150
Garland	811	1,063	1,212	314	479	1,116	1,088	1,036
Grand Prairie	346	520	726	366	135	313	404	152
Highland Park	9	46	113	26	12	25	17	34
Irving	664	1,338	861	856	712	848	809	893
Lancaster	*	68	92	62	96	257	94	115
Mesquite	*	454	2,103	333	991	1,336	1,663	1,249
Richardson	177	263	753	432	542	780	1,172	1,052
Seagoville	58	118	193	57	12	12	19	*
University Park	69	48	68	45	20	94	29	*
Total	8,640	13,967	15,593	7,201	8,280	12,574	14,468	11,638
DAVENPORT, IOWA—ROCK ISLAND—MOLINE, ILL.								
Davenport	324	379	451	362	278	297	374	352
Rock Island	148	199	253	271	129	210	172	196
Moline	106	160	138	159	126	158	134	110
(In Illinois)								
Andalusia	*	*	2	1	3	5	4	*
Carbon Cliff	*	*	12	14	8	26	25	*
East Moline	42	59	54	90	149	124	157	220
Hampton	*	2	5	4	0	5	4	*
Milan	*	7	1	1	*	6	41	*
Port Byron	5	5	6	6	2	4	4	*
Silvis	22	11	22	18	18	12	13	*
(In Iowa)								
Bettendorf	98	86	172	181	75	302	205	176
Blue Grass	1	3	7	5	3	1	7	*
Buffalo	2	6	0	0	0	0	2	*
Eldridge	6	*	6	4	6	9	4	*
Le Claire	30	8	5	0	*	*	*	16
Scott Co., Iowa (UP)	*	*	46	36	39	37	53	65
Total	784	925	1,180	1,152	836	1,196	1,199	1,135
DAYTON, OHIO	1,008	894	1,389	680	342	399	270	395
Beaver Creek Twp.	*	*	135	136	102	145	92	*
Brookville	18	31	29	17	12	13	75	7
Centerville	15	24	4	29	35	231	264	23
Clayton	4	2	0	2	1	1	1	*
Englewood	1	7	12	18	22	31	43	*
Fairborn	506	708	63	217	247	349	189	214
Germantown	64	10	23	34	17	16	7	*
Kettering	*	2,519	1,387	1,116	447	511	941	723

	1953	1954	1955	1956	1957	1958	1959	1960
DAYTON, OHIO (cont.)								
Miami Twp.	*	*	2	9	3	2	0	*
Miamisburg	62	55	122	200	79	74	69	103
Oakwood	30	49	24	25	17	10	13	7
Phillipsburg	*	2	3	11	6	2	4	6
Riverside	*	*	0	0	0	2	0	*
Spring Valley	*	*	0	0	0	1	5	*
Trotwood	14	7	1	98	118	189	157	58
Vandalia	19	36	325	33	48	43	101	121
West Carrollton	*	21	26	13	*	51	*	23
Xenia	44	71	109	781	45	111	50	95
Yellow Springs	26	20	41	29	36	54	48	24
Montgomery Co. (UP)	2,825	2,193	4,708	2,918	1,872	2,227	2,376	1,946
Total	4,636	6,649	8,403	6,366	3,449	4,462	4,705	3,745
DECATUR, ILL.	278	479	586	577	449	318	304	252
Macon	1	36	4	1	0	8	6	*
Mount Zion	1	0	0	0	4	18	33	*
Macon Co. (UP)	216	364	444	592	432	351	283	254
Total	496	879	1,034	1,170	885	695	626	506
DENVER, COLO.	3,726	5,437	5,144	3,481	2,433	2,860	2,133	3,126
Arvada	180	379	507	349	496	795	1,060	1,116
Aurora	786	647	428	242	384	733	727	811
Brighton	35	102	91	108	68	67	66	87
Boulder	301	456	606	544	486	524	489	577
Cherry Hills	35	35	*	30	23	21	29	*
Edgewater	30	83	36	18	*	9	37	*
Englewood	339	508	423	191	173	172	161	243
Federal Heights	*	*	4	1	4	0	*	*
Golden	70	50	89	49	30	54	73	78
Littleton	*	*	108	64	264	560	484	174
Morrison	0	0	2	1	0	3	4	*
Mountain View	3	1	0	2	0	1	0	3
Sheridan	*	150	104	17	63	35	1	*
Westminster	200	339	323	505	536	460	280	84
Adams Co. (UP)	398	1,762	2,875	1,090	1,088	1,447	1,728	1,451
Arapahoe Co. (UP)	1,190	729	602	798	791	1,262	1,123	909
Jefferson Co. (UP)	1,318	1,959	1,850	1,913	1,402	1,182	1,900	2,916
Total	8,611	12,646	13,192	9,403	8,241	10,185	10,295	11,575
DES MOINES, IOWA	842	1,002	1,168	827	735	1,797	1,366	912
Altoona	9	12	13	13	7	54	76	61
Ankeny	10	19	33	42	42	134	115	106
Bondurant	3	1	2	3	2	1	4	*
Urbandale	54	101	167	151	170	183	145	133
West Des Moines	167	176	216	69	65	170	139	86
Total	1,085	1,311	1,599	1,105	1,021	2,339	1,845	1,298
DETROIT, MICH.	6,189	4,713	3,730	2,867	2,262	2,243	1,475	1,268
Allen Park	769	719	556	169	101	50	72	100
Armada	3	14	6	2	1	2	3	*
Armada Twp. (UP)	4	2	4	3	6	3	5	*
Avon Twp. (UP)	199	198	404	393	182	124	159	211
Belleville	*	2	6	4	15	3	1	*
Berkeley	129	129	83	22	14	48	41	22
Birmingham	219	264	215	152	56	183	100	46
Bloomfield Twp.	415	630	861	833	604	507	476	365
Bloomfield Hills	31	34	43	59	27	19	26	17
Brandon Twp. (UP)	48	39	22	19	22	12	18	*
Brownstown Twp. (UP)	257	125	98	106	45	24	27	*
Bruce Twp. (UP)	*	*	44	18	9	5	6	*

*Insufficient data.

	1953	1954	1955	1956	1957	1958	1959	1960
DETROIT, MICH. (cont.)								
Canton Twp.	71	*	*	29	35	22	49	23
Center Line	146	61	85	95	103	28	57	12
Chesterfield Twp.	48	61	73	94	78	117	46	*
Clarkston	4	11	549	397	85	73	83	55
Clawson	421	495	293	343	68	83	34	26
Clinton Twp. (UP)	313	268	1,206	478	487	466	208	114
Commerce Twp.	*	*	163	207	160	179	171	118
Dearborn	1,047	717	383	277	205	117	198	144
Dearborn Twp. (UP)	464	530	1,982	2,538	1,483	1,728	1,127	640
East Detroit	865	1,692	1,442	633	264	141	136	124
Ecorse	17	67	192	97	64	175	116	77
Ecorse Twp. (UP)	565	555	666	618	205	176	128	5
Farmington	60	559	122	87	44	29	149	87
Farmington Twp.	404	380	667	641	379	357	445	412
Ferndale	112	130	119	45	68	40	38	19
Flat Rock	13	253	10	12	103	0	2	2
Fraser	36	36	52	46	447	261	186	87
Garden City	708	1,857	1,436	997	265	305	262	104
Gibralter	*	*	*	*	*	*	*	104
Grosse Isle Twp.	64	36	74	93	99	98	72	77
Grosse Pointe	26	24	*	5	66	12	7	4
Grosse Pointe Farms	131	71	59	57	35	25	20	27
Grosse Pointe Park	77	64	54	32	25	18	19	*
Grosse Pointe Shores	15	71	122	81	40	26	43	45
Grosse Pointe Woods	252	249	141	111	77	50	77	64
Hamtramck	7	16	9	7	4	4	4	4
Harrison Twp.	78	99	109	139	105	105	90	128
Hazel Park	178	284	319	110	92	80	80	41
Highland Park	3	7	1	11	19	1	0	1
Holly	15	11	33	15	2	44	20	6
Holly Twp. (UP)	*	*	13	22	5	19	23	*
Huntington Woods	61	115	65	46	17	14	11	13
Huron Twp.	51	50	72	70	34	34	42	*
Independence Twp. (UP)	*	312	578	397	111	73	73	55
Inkster	714	871	666	272	195	231	197	92
Lake Angelus	0	5	2	4	3	2	1	2
Lake Orion	18	8	9	1	92	156	99	*
Lincoln Park	405	566	658	209	185	164	371	154
Livonia	1,370	2,366	1,537	993	1,733	2,073	1,636	1,202
Lyon Twp.	18	21	22	37	36	35	19	*
Macomb Twp.	63	59	96	88	57	66	37	*
Madison Heights	*	*	*	300	1,252	1,163	351	101
Melvindale	250	101	247	152	60	37	62	19
Memphis	9	15	13	11	2	4	1	3
Monguagon Twp. (UP)	16	22	2	0	0	0	1	*
Mount Clemens	211	188	118	49	32	144	44	24
Nankin Twp. (UP)	293	734	1,450	1,705	1,195	2,027	1,943	913
New Baltimore	42	35	31	40	32	25	27	10
New Haven	*	*	5	4	1	2	6	*
Northville	10	19	7	9	19	62	63	44
Northville Twp. (UP)	30	36	38	32	38	19	22	*
Novi Twp. (UP)	72	127	219	236	63	110	74	31
Oakland Twp.	22	33	44	65	35	20	27	*
Oak Park	1,683	1,668	644	447	437	176	107	111
Orchard Lake	17	25	20	15	13	8	10	2
Orion Twp. (UP)	*	*	225	134	78	156	152	73
Ortonville	1	4	3	2	0	4	2	*
Oxford	2	4	4	3	4	11	6	*
Oxford Twp. (UP)	*	*	42	68	43	9	29	*

NUMBER OF NEW DWELLING UNITS PROVIDED BY BUILDING PERMITS

	1953	1954	1955	1956	1957	1958	1959	1960
DETROIT, MICH. (cont.)								
Pleasant Ridge	16	13	12	11	11	5	2	1
Plymouth	93	81	78	24	64	71	66	51
Plymouth Twp.	96	99	102	72	145	130	123	37
Pontiac	235	975	937	599	326	302	388	238
Pontiac Twp. (UP)	*	*	130	147	54	19	18	*
Ray Twp.	8	5	13	13	11	10	6	*
Redford Twp.	1,965	2,434	2,141	541	387	401	325	181
Richmond	*	8	10	8	25	22	39	9
Richmond Twp. (UP)	2	11	3	6	3	4	5	*
River Rouge	8	6	14	20	13	5	4	74
Riverview	114	636	75	43	7	47	42	*
Rochester	29	42	26	41	119	14	102	6
Rockwood	8	13	5	10	7	7	213	64
Romeo	0	9	12	19	*	11	18	*
Romulus Twp.	148	120	147	96	81	53	53	87
Roseville	1,397	1,008	638	158	134	245	664	336
Royal Oak	841	1,118	832	957	997	547	316	334
Royal Oak Twp.	537	1,373	450	245	0	2	0	250
St. Clair Shores	2,046	3,003	3,504	1,619	614	1,049	723	438
Shelby Twp.	252	463	565	408	357	347	308	272
South Field Twp.	*	*	889	790	522	514	388	380
South Lyon	13	16	8	19	9	3	17	*
Springfield Twp.	38	64	94	28	18	10	18	*
Sterling Twp.	79	101	165	437	240	504	845	532
Sumpter Twp.	25	45	66	81	96	72	28	*
Sylvan Twp.	44	35	41	10	18	15	8	9
Taylor Twp.	736	1,169	1,682	1,312	888	608	573	578
Trenton	249	578	774	453	367	169	318	95
Troy Twp.	321	395	458	414	109	224	252	158
Utica	235	9	7	4	3	2	3	*
Van Buren Twp.	98	109	113	113	87	42	55	37
Warren	6	135	246	606	1,125	1,586	2,320	3,247
Warren Twp. (UP)	825	1,793	936	1,487	1,386	1,413	2,287	1,406
Washington Twp. (UP)	*	*	18	17	7	*	18	*
Waterford Twp. (UP)	647	929	1,037	792	534	538	404	330
Wayne	160	115	197	294	79	155	53	61
West Bloomfield Twp. (UP)	220	610	286	214	156	158	140	121
White Lake Twp.	117	136	132	157	81	489	70	66
Wyandotte	320	268	243	91	71	42	49	61
Total	31,686	40,781	40,350	30,709	23,374	24,671	22,973	16,899
DULUTH, MINN. - SUPERIOR, WIS.								
Duluth	344	267	359	408	453	387	356	234
Superior	41	32	53	87	116	50	83	84
(In Minnesota)								
Biwabik	11	32	30	3	2	1	0	*
Chisholm	48	21	33	32	57	5	6	14
Eveleth	*	*	19	7	6	8	3	8
Gilbert	9	6	14	18	13	5	6	*
Herman	0	1	3	5	4	2	2	*
Hibbing	242	73	104	76	120	60	51	49
Meadowlands	2	0	0	1	0	2	0	0
Virginia	*	65	92	64	25	17	17	14
Total	697	497	707	701	796	534	524	403
DURHAM, N.C.	256	285	378	273	233	437	473	394
EL PASO, TEX.	1,363	2,831	2,036	1,910	3,329	5,370	4,340	2,591
ERIE, PA.	628	686	733	551	344	274	267	222
Corry	25	21	21	16	5	11	9	8

*Insufficient data.

	1953	1954	1955	1956	1957	1958	1959	1960
ERIE, PA. (cont.)								
Girard	*	*	1	2	4	5	*	0
Lawrence Park Twp.	*	*	24	69	33	18	47	28
Millcreek Twp.	*	*	125	114	314	206	215	189
Union City	1	1	1	3	1	0	1	1
Wesleyville	*	*	11	6	8	3	4	4
Total	654	708	916	761	709	517	543	452
EVANSVILLE, IND.	637	541	505	218	134	144	87	159
Vanderburgh Co. (UP)	809	1,210	1,005	631	465	425	425	241
Total	1,446	1,751	1,510	849	599	569	512	400
FALL RIVER, MASS.	104	119	128	126	35	38	64	58
Somerset	*	115	133	155	81	68	121	158
Swansea Tn.	112	83	112	74	68	47	66	82
Westport Tn.	64	50	66	53	31	40	40	*
Tiverton Tn., R.I.	71	62	100	60	44	22	29	34
Total	351	429	539	468	259	215	320	332
FLINT, MICH.	1,532	2,052	2,273	1,134	871	810	860	397
Atlas Twp.	*	*	14	24	12	20	14	*
Burton Twp.	444	*	510	296	180	170	217	116
Clayton Twp.	*	*	70	35	25	33	111	13
Clio	*	*	15	3	6	13	22	15
Davison	44	94	181	60	19	15	41	*
Davison Twp.	37	68	188	123	19	15	24	*
Fenton	31	87	122	128	45	48	5	*
Fenton Twp. (UP)	*	77	91	82	41	63	78	42
Flint Twp.	191	298	288	220	169	193	245	180
Flushing	39	56	27	41	30	36	44	1
Genesee Twp.	317	270	696	277	197	146	123	117
Grand Blanc	9	9	21	22	23	28	27	*
Grand Blanc Twp.	83	96	94	52	74	148	153	81
Mount Morris	10	41	40	35	5	2	4	*
Mount Morris Twp.	*	*	437	401	216	511	282	425
Richfield Twp.	*	*	68	37	21	23	25	*
Thetford Twp.	*	*	77	88	60	18	31	*
Vienna Twp.	*	*	210	109	61	40	41	*
Total	2,737	3,148	5,420	3,167	2,074	2,350	2,347	1,387
FORT WAYNE, IND.	607	518	390	512	538	659	757	630
New Haven	8	10	12	2	5	9	12	9
Total	615	528	402	514	541	678	769	639
FORT WORTH, TEX.	3,453	3,867	4,308	2,581	2,576	3,285	3,037	2,131
Arlington	1,374	1,532	1,487	725	764	987	915	523
Bedford	*	*	*	38	90	92	109	198
Benbrook	*	*	*	60	80	152	169	155
White Settlement	*	148	60	134	46	*	*	184
Total	4,827	5,547	5,855	3,538	3,556	4,516	4,230	3,189
FRESNO, CALIF.	1,234	1,986	2,193	1,138	911	1,446	2,122	2,266
Clovis	27	114	154	167	44	30	103	609
Coalinga	21	63	21	15	19	16	29	*
Firebaugh	21	17	16	4	11	9	8	10
Fowler	6	8	10	4	8	1	2	*
Kerman	57	6	15	4	4	19	30	24
Kingsburg	8	5	32	21	33	18	29	7
Mendota	9	15	27	12	6	10	0	*
Orange Cove	*	*	7	4	22	13	14	*
Parlier	*	8	9	6	2	0	4	5
Reedley	66	36	65	40	34	36	35	37
Sanger	23	54	123	80	38	53	46	53

ERIE, PA.	628	686	733	591	511	575	575	575
Corry	25	21	21	16	5	11	9	8

*Insufficient data.

Sanger	23	54	123	60	55	55	55	55

	1953	1954	1955	1956	1957	1958	1959	1960
FRESNO, CALIF.								
Selma	32	100	96	51	26	30	34	28
Fresno Co. (UP)	1,415	1,360	1,356	1,092	1,015	1,024	1,492	1,379
Total	2,919	3,781	4,124	2,638	2,173	2,705	3,948	4,418
GADSDEN, ALA.	230	246	308	395	266	648	257	239
GALVESTON, TEX.	256	424	257	186	173	178	160	149
Texas City	298	456	492	188	326	437	303	256
Total	554	880	749	374	499	615	463	405
GRAND RAPIDS, MICH.	441	616	610	415	258	240	223	292
Ada Twp.	21	34	35	35	26	24	22	*
Algoma Twp.	35	21	30	14	15	13	12	*
Alpine Twp.	29	34	25	28	74	95	118	101
Byron Twp.	48	73	52	41	54	39	45	*
Caledonia	1	1	2	6	0	0	2	0
Caledonia Twp. (UP)	22	18	23	12	19	13	10	*
Cannon Twp.	19	36	*	17	29	24	17	*
Cascade Twp.	31	*	64	43	39	39	23	*
Cedar Springs	6	8	7	13	2	2	18	*
Courtland Twp.	15	19	25	17	25	12	14	*
East Grand Rapids	136	131	126	102	82	84	70	87
Gaines Twp.	58	*	61	93	121	60	56	53
Grand Rapids Twp.	83	130	261	263	182	146	218	125
Grandville	31	33	64	57	85	69	77	79
Kent City	4	9	7	3	2	4	0	*
Lowell	*	7	21	2	8	10	13	*
Lowell Twp. (UP)	*	*	18	9	17	8	7	*
Oakfield Twp.	*	*	12	6	27	14	8	*
Paris Twp.	192	297	402	347	189	405	347	337
Plainfield Twp.	142	155	*	193	197	139	159	91
Rockford	11	4	7	10	4	3	4	*
Sparta	27	9	22	31	12	13	26	*
Sparta Twp. (UP)	13	15	13	15	13	16	14	*
Tyrone Twp. (UP)	12	5	16	10	12	2	*	*
Vergennes Twp.	4	8	8	9	8	5	*	*
Walker Twp.	223	255	330	221	139	152	180	132
Wyoming Twp.	405	564	655	492	383	436	465	388
Total	2,009	2,482	2,896	2,504	2,022	2,067	2,128	1,685
GREEN BAY, WIS.	388	464	465	364	287	310	341	349
Allouez Tn.	*	*	*	*	*	*	*	127
Denmark	5	2	10	8	10	6	7	*
De Pere	57	78	105	87	49	54	71	56
Preble Tn.	*	*	*	*	*	*	*	139
Total	450	544	580	459	346	370	419	671
GREENSBORO—HIGH POINT, N. C.								
Greensboro	941	1,070	930	725	684	894	1,376	1,547
High Point	388	383	472	372	280	408	304	338
Gibsonville	33	8	8	0	5	3	1	*
Jamestown	*	*	9	1	4	14	9	*
Total	1,329	1,461	1,419	1,098	973	1,319	1,690	1,885
GREENVILLE, S. C.	470	575	410	270	159	207	199	160
Fountain Inn	*	*	35	15	2	3	68	53
Greer	*	37	39	32	40	41	29	34
Total	470	612	484	317	201	251	296	247
HAMILTON—MIDDLETOWN, OHIO								
Fairfield	*	*	*	*	136	432	226	123
Hamilton	268	225	325	382	309	404	361	126
Middletown	215	227	265	178	205	183	279	232

*Insufficient data.

	1953	1954	1955	1956	1957	1958	1959	1960
HAMILTON—MIDDLETOWN, OHIO								
New Miami	10	4	5	11	7	0	5	2
Oxford	22	11	12	*	0	*	15	*
Trenton	*	*	29	2	4	24	57	54
Butler Co. (UP)	1,311	1,291	920	723	542	479	580	664
Total	1,826	1,758	1,556	1,296	1,203	1,521	1,543	1,201
HARRISBURG, PA.	128	123	79	47	78	67	522	23
Camp Hill	*	81	169	153	126	56	112	80
Carlisle	23	22	43	25	38	20	24	48
Elizabethville	8	20	7	9	4	3	4	10
Halifax	1	2	2	0	0	0	0	0
Hampden	*	*	*	*	*	*	*	122
Highspire	7	18	17	10	0	5	5	2
Hummelstown	33	26	30	29	28	33	18	31
Lower Paxton	*	*	*	*	*	*	*	265
Lykens	*	0	0	0	0	0	0	0
Mechanicsburg	51	34	58	19	22	40	45	22
Middletown	34	34	37	34	18	14	24	9
Mount Holly Springs	11	4	3	2	3	2	2	2
New Cumberland	121	48	146	71	60	48	34	38
Paxtang	7	4	6	5	2	2	4	9
Penbrook	14	6	9	19	1	6	7	5
Royalton	0	1	7	0	0	0	3	1
Shiremanstown	27	26	14	11	7	4	9	11
Steelton	15	10	27	19	10	9	11	11
Swatara Twp.	142	161	200	179	17	134	135	155
Uniontown	17	17	13	17	0	10	15	10
West Fairview	0	1	2	1	2	0	0	0
Wormleysburg	3	0	*	*	*	*	*	*
Total	642	638	869	650	406	453	974	854
HARTFORD, CONN.	365	539	177	226	213	307	400	222
Avon Tn.	62	97	91	62	48	70	89	94
Bloomfield Tn.	160	254	299	247	336	195	144	156
East Hartford Tn.	304	316	197	384	310	431	413	239
Farmington Tn.	136	118	90	133	116	139	164	99
Glastonbury Tn.	223	206	174	239	132	120	143	112
Manchester Tn.	172	174	270	243	228	250	199	152
Newington Tn.	324	587	193	320	139	175	138	179
Rocky Hill Tn.	33	46	63	90	60	63	28	62
Simsbury Tn.	156	159	203	223	139	102	148	178
South Windsor Tn.	40	69	97	398	260	373	254	178
Vernon Tn.	*	*	*	*	*	*	*	202
West Hartford Tn.	637	763	716	805	493	440	466	374
Wethersfield	170	210	434	250	211	170	152	175
Windsor Tn.	192	342	241	124	143	115	135	244
Total	2,974	3,880	3,245	3,744	2,828	2,938	2,873	2,666
HOUSTON, TEX.	7,378	8,656	6,247	4,362	9,306	13,005	8,736	6,047
Baytown	145	177	209	267	252	197	153	181
Bellaire	295	114	88	20	7	26	18	5
Deer Park	*	*	*	81	116	104	93	69
Galena Park	112	137	124	85	45	33	29	10
Humble	*	16	11	19	4	13	11	7
La Porte	31	66	44	31	43	54	40	11
Pasadena	1,402	1,987	1,434	887	539	888	755	542
South Houston	87	91	63	41	77	173	131	94
West University Place	28	4	16	10	9	6	12	*
Total	9,478	11,248	8,236	5,603	10,398	14,499	9,978	6,966

NUMBER OF NEW DWELLING UNITS PROVIDED BY BUILDING PERMITS

	1953	1954	1955	1956	1957	1958	1959	1960
HUNTINGTON, W. VA.—ASHLAND, KY.								
Huntington	243	321	280	226	202	208	281	247
Ashland	140	92	202	131	137	82	77	82
Kenova, W. Va.	6	18	6	12	12	16	15	*
Milton, W. Va.	1	6	3	8	4	*	*	*
Chesapeake, Ohio	*	4	13	4	6	8	19	*
Ironton, Ohio	50	41	82	55	78	39	44	*
Total	440	482	586	436	439	353	436	329
INDIANAPOLIS, IND.	1,732	1,619	1,759	1,956	1,272	1,691	2,410	1,728
Beech Grove	82	150	179	147	171	131	177	119
Clermont	*	9	4	8	2	4	4	1
Lawrence	602	545	225	82	127	76	93	52
Meridian Hills	34	34	30	34	15	10	10	11
Ravenswood	*	9	4	*	2	1	*	*
South Port	*	*	17	*	2	0	3	0
Speedway	76	289	185	120	114	43	183	176
Warren Park	19	16	29	12	8	8	11	5
Woodruff Place	1	0	0	0	0	0	0	1
Wynnedale	1	9	7	1	2	2	0	0
Marion Co. (UP)	2,680	3,207	3,354	3,029	2,713	2,888	3,448	2,445
Total	5,227	5,887	5,793	5,389	4,428	4,654	6,339	4,536
JACKSON, MICH.	65	96	90	79	39	23	17	88
Blackman Twp.	*	*	165	101	70	40	81	103
Concord	*	5	22	6	9	0	3	5
Hanover	0	2	1	0	4	1	0	*
Leoni Twp.	*	*	132	83	94	75	87	65
Parma	*	1	2	6	3	3	5	4
Summit Twp.	*	*	291	169	217	238	244	167
Total	65	104	703	444	436	380	437	432
JACKSON, MISS.	739	1,006	855	597	412	591	697	1,393
Terry	2	2	*	*	8	5	*	*
Total	741	1,008	855	597	420	596	697	1,393
JACKSONVILLE, FLA.	1,120	1,010	705	580	590	596	612	567
Atlantic Beach	*	44	56	50	41	68	66	360
Jacksonville Beach	*	367	218	110	51	244	233	156
Neptune Beach	36	153	73	43	34	21	68	63
Duval Co. (UP)	3,041	4,066	4,214	2,819	3,780	5,258	4,764	5,248
Total	4,197	5,640	5,266	3,602	4,496	6,187	5,743	6,394
JOHNSTOWN, PA.	30	22	34	30	35	18	20	19
Berlin	4	4	6	5	7	6	0	6
Boswell	*	1	2	3	3	2	2	50
Cresson	7	4	14	8	6	3	5	0
Ebensburg	10	10	11	11	17	11	15	8
Ferndale	*	5	11	3	6	6	6	5
Geistown	8	25	18	30	7	18	28	8
Loretto	*	1	4	1	2	1	2	2
Meyersdale	9	6	5	2	4	5	11	4
Nanty-Glo	1	1	3	3	7	1	2	2
South Fork	0	0	0	0	0	0	*	*
Southmont	14	*	*	*	*	*	*	*
Spangler	4	0	0	3	0	0	5	0
Summerhill	3	1	0	1	2	*	*	*
Westmont	38	48	60	48	57	38	39	26
White Twp.	*	8	6	10	*	*	*	*
Total	128	136	174	158	153	109	135	131
KALAMAZOO, MICH.	42	46	31	72	229	241	206	107
Climax	*	3	0	0	1	0	1	1

*Insufficient data.

	1953	1954	1955	1956	1957	1958	1959	1960
KALAMAZOO, MICH. (cont.)								
Comstock Twp.	71	58	107	75	80	97	117	120
Cooper Twp.	*	*	68	69	65	61	73	68
Galesburg	7	4	14	3	4	4	1	3
Kalamazoo Twp.	556	691	737	543	172	169	110	47
Parchment	6	10	26	14	19	8	10	4
Portage Twp.	*	*	292	305	421	480	793	533
Richland Twp. (UP)	*	*	15	13	24	33	29	*
Schoolcraft Twp. (UP)	*	*	20	18	23	23	31	*
Total	682	812	1,310	1,112	1,038	1,116	1,371	883
KANSAS CITY, MO.	1,847	1,853	1,588	1,308	1,337	2,756	3,337	1,748
Claycomo	*	*	*	15	9	8	13	*
Excelsior Springs	*	*	*	16	21	38	50	77
Independence	470	619	398	519	448	628	781	434
Lees Summit	*	*	*	*	167	174	250	332
Liberty	48	67	89	84	105	166	147	174
North Kansas City	2	1	0	126	1	42	14	3
Jackson Co. (UP) (In Kansas)	*	3,534	3,959	2,369	1,559	1,855	2,441	1,489
Kansas City	289	312	202	267	171	267	237	207
Leawood	*	*	199	158	199	292	198	*
Lenexa	*	71	142	54	30	*	37	12
Mission Twp. (UP)	663	1,129	1,051	1,008	468	888	1,035	805
Olathe	*	*	156	146	79	115	152	*
Prairie	*	*	137	89	87	125	153	81
Shawnee	29	36	19	12	12	51	59	20
Shawnee Twp.	*	*	308	292	233	448	771	412
Wyandotte Co. (UP)	940	1,271	724	594	484	601	666	624
Total	4,288	8,893	8,972	7,057	5,410	8,454	10,341	6,418
KENOSHA, WIS.	276	276	475	347	199	397	640	729
Pleasant Prairie	*	47	75	54	62	75	129	42
Twin Lakes	*	*	40	19	*	*	*	*
Total	276	323	590	420	261	472	769	771
KNOXVILLE, TENN.	380	483	412	212	241	277	361	273
Alcoa	*	*	31	16	10	7	20	*
Clinton	*	48	38	31	41	23	30	*
Lake City	8	5	8	5	2	2	2	*
Maryville	37	84	70	57	44	21	28	*
Oak Ridge	*	*	*	*	*	*	*	252
Knox Co. (UP)	1,138	1,449	2,001	1,536	1,240	1,394	1,176	1,303
Total	1,563	2,069	2,560	1,857	1,578	1,724	1,617	1,828
LANCASTER, PA.	143	186	156	96	38	72	89	120
Adamstown	5	2	2	4	3	5	8	4
Akron	24	18	37	16	17	24	30	10
Columbia	20	36	19	18	8	3	5	2
Denver	9	16	19	14	6	1	3	0
East Petersburg	0	6	75	26	13	13	35	29
Elizabethtown	1	37	*	44	59	70	62	33
Ephrata	36	48	38	33	24	19	16	15
Lancaster Twp.	83	77	170	114	56	68	76	43
Lititz	19	27	29	33	13	12	20	17
Manheim Twp.	*	*	89	98	121	156	104	102
Mount Joy	14	20	16	12	21	11	10	12
Mountville	*	11	7	12	10	4	5	4
New Holland	*	*	3	15	13	17	29	5
Quarryville	*	11	11	8	12	7	3	4
Strasburg	*	2	10	10	5	12	6	12
Terre Hill	*	0	1	3	4	0	*	0

*Insufficient data.

	1953	1954	1955	1956	1957	1958	1959	1960
LANCASTER, PA. (cont.)								
Warwick Twp.	*	29	24	37	*	*	*	18
Washington	*	*	0	0	0	*	23	*
West Lampeter Twp.	*	*	*	*	60	65	64	28
Total	354	526	706	593	483	559	668	458
LANSING, MICH.	503	421	383	274	378	408	514	386
Delhi Twp.	244	255	280	199	184	158	147	95
Delta Twp.	*	*	*	*	*	*	*	119
East Lansing	35	21	16	5	15	97	115	93
Lansing Twp.	366	608	644	476	254	275	168	245
Mason	16	19	60	34	28	58	*	43
Meridian Twp.	269	303	360	294	360	200	127	100
Stockbridge	7	2	4	5	3	3	8	*
Williamston	5	10	4	6	9	8	21	*
Total	1,445	1,639	1,751	1,293	1,231	1,207	1,100	1,081
LAREDO, TEX.	278	189	218	252	193	225	292	169
LAWRENCE, MASS.	43	4[illegible]	102	115	93	155	246	99
Haverhill	*	*	*	*	*	*	*	130
Andover Tn.	152	196	219	214	143	72	150	199
Methuen Tn.	126	92	165	178	118	102	179	159
North Andover Tn.	64	72	97	93	50	40	53	66
Total	385	404	583	600	404	369	628	653
LEXINGTON, KY.	94	238	168	290	308	339	1,041	831
Fayette Co. (UP)	743	807	886	648	1,015	1,087	1,177	1,047
Total	837	1,045	1,054	938	1,323	1,426	2,218	1,878
LIMA, OHIO	158	157	154	116	112	184	260	191
Delphos	18	19	18	3	*	*	*	35
Total	176	176	172	119	112	184	260	226
LINCOLN, NEBR.	1,217	1,592	1,826	868	693	702	1,029	1,057
LITTLE ROCK – NORTH LITTLE ROCK, ARK.								
Little Rock	418	528	558	364	353	496	481	543
North Little Rock	379	407	549	378	355	476	373	314
Total	797	935	1,107	742	708	972	854	857
LORAIN–ELYRIA, OHIO								
Lorain	510	425	488	448	307	286	301	462
Elyria	558	188	299	245	220	158	247	239
Amherst	21	30	45	74	83	114	112	141
Avon	94	33	247	145	76	43	46	*
Avon Lake	180	187	192	99	77	105	121	93
Eaton Twp. (UP)	*	*	44	52	18	13	15	*
Elyria Twp. (UP)	*	*	151	81	64	91	98	*
Oberlin	33	30	41	24	19	18	31	*
Ridgeville Twp.	*	*	95	79	63	99	56	*
Russia Twp. (UP)	*	*	25	22	17	7	20	*
Sheffield	17	13	5	9	2	1	6	*
Sheffield Lake	14	181	296	43	154	213	*	*
Total	1,427	1,087	1,906	1,321	1,100	1,148	1,053	935
LOS ANGELES, CALIF.	29,219	23,509	31,863	20,687	27,202	24,139	22,257	22,219
Alhambra	428	271	199	239	200	378	720	540
Anaheim	1,750	2,893	3,726	2,073	2,407	3,778	4,286	1,900
Arcadia	822	510	477	385	444	664	736	827
Avalon	2	3	1	4	14	1	8	*
Azusa	392	46	245	444	45	81	217	242
Baldwin Park	*	*	*	239	193	434	361	455
Bell	217	161	288	244	190	123	355	360
Bell Flower	*	*	*	*	113	735	773	798

*Insufficient data.

	1953	1954	1955	1956	1957	1958	1959	1960
LOS ANGELES, CALIF. (cont.)								
Beverly Hills	279	267	299	207	200	496	254	571
Brea	215	136	231	238	125	84	134	320
Buena Park	*	745	3,191	874	1,380	1,384	1,889	810
Burbank	1,076	409	338	251	508	533	354	327
Claremont	158	150	184	243	237	201	236	230
Compton	373	580	347	538	436	314	499	187
Costa Mesa	*	*	786	1,275	1,151	1,238	2,327	1,492
Covina	375	472	724	679	958	363	317	185
Culver City	457	343	347	290	206	170	110	45
El Monte	85	388	123	426	67	95	120	89
El Segundo	306	237	227	319	248	130	193	115
Fullerton	1,004	2,205	2,689	1,051	598	1,258	1,113	911
Gardena	549	370	1,215	1,263	735	791	850	447
Garden Grove	*	*	*	*	764	2,070	4,544	2,277
Glendale	1,662	1,105	803	1,040	1,091	1,248	1,037	910
Glendora	423	607	801	617	269	660	428	455
Hawthorne	195	732	646	278	156	322	476	474
Hermosa Beach	256	222	242	185	99	128	167	210
Huntington Beach	53	45	47	104	84	201	822	1,759
Huntington Park	399	326	238	173	262	181	352	201
Inglewood	1,066	1,470	1,066	1,050	1,026	1,408	867	1,233
Laguna Beach	99	98	70	136	187	165	284	225
La Habra	182	232	608	912	874	944	1,007	651
La Verne	74	35	74	119	31	39	91	93
Long Beach	3,061	2,487	2,361	1,854	2,409	2,190	2,311	1,963
Lynwood	356	319	271	185	252	342	345	308
Manhattan Beach	586	381	354	383	274	276	263	182
Maywood	164	138	160	192	128	86	96	84
Monrovia	371	315	162	95	246	238	344	257
Montebello	347	605	571	418	256	254	503	803
Monterey Park	704	655	246	579	450	1,059	762	912
Newport Beach	521	498	383	514	616	617	890	977
Orange	354	657	934	580	489	533	1,187	1,771
Palos Verdes Estates	257	298	340	266	158	130	141	171
Pasadena	1,029	1,097	697	613	679	1,082	779	808
Placentia	27	183	93	6	19	75	163	56
Pomona	883	1,168	1,556	1,442	887	520	747	1,113
Redondo Beach	821	575	890	422	632	883	572	421
San Clemente	488	139	296	282	282	251	372	299
San Fernando	168	271	84	52	46	104	37	68
San Gabriel	109	142	79	79	174	142	166	217
San Marino	56	51	32	48	34	17	34	15
Santa Ana	1,675	1,296	1,738	1,363	1,154	1,639	2,055	3,570
Santa Monica	1,025	1,003	932	1,347	1,785	1,477	1,505	963
Seal Beach	94	74	42	34	288	372	173	76
Sierra Madre	94	65	142	81	55	84	121	90
Signal Hill	33	39	62	72	47	50	85	70
South Gate	668	465	349	324	334	331	558	509
South Pasadena	336	257	147	175	175	172	226	264
Torrance	2,602	4,074	3,257	3,077	1,071	656	1,543	1,623
Tustin	12	7	31	13	4	30	32	*
Vernon	0	0	0	0	0	5	0	*
West Covina	2,411	2,157	1,906	915	914	567	934	426
Whittier	332	445	337	238	300	291	246	325
Los Angeles Co. (UP)	27,118	31,647	28,926	23,325	17,367	15,438	14,596	19,083
Orange Co. (UP)	5,337	9,019	10,819	6,782	3,873	2,548	3,802	3,526
Total	94,155	99,094	110,292	82,339	77,898	77,215	83,772	82,515
LOUISVILLE, KY.	995	1,339	1,837	1,299	885	1,288	1,824	1,043
Audubon Park	7	4	4	5	5	1	1	*

NUMBER OF NEW DWELLING UNITS PROVIDED BY BUILDING PERMITS

	1953	1954	1955	1956	1957	1958	1959	1960
LOUISVILLE, KY. (cont.)								
Indian Hills	*	*	16	4	1	2	2	*
Jeffersontown	*	*	100	136	29	22	187	144
Kingsley	1	1	0	1	2	0	0	*
Seneca Gardens	*	*	2	1	1	1	1	*
Shively	51	115	357	255	185	291	308	228
Strathmore Gardens	*	*	0	0	1	0	0	*
Strathmore Manor	1	5	0	0	1	0	0	0
Strathmore Village	1	*	0	1	0	0	0	*
Jefferson Co. (UP)	3,319	5,291	5,863	3,341	2,193	2,984	2,800	1,940
Jeffersonville, Ind.	123	157	174	119	84	135	127	63
New Albany, Ind.	55	55	50	113	111	138	231	195
Total	4,553	6,967	8,403	5,275	3,498	4,862	5,481	3,813
LOWELL, MASS.	116	156	577	310	249	207	305	264
Billerica Tn.	549	223	183	154	80	106	151	168
Chelmsford Tn.	151	173	222	227	114	159	399	616
Dracut Tn.	143	149	211	123	86	103	130	99
Tewksbury	*	*	534	187	38	37	53	62
Total	959	701	1,727	1,001	567	612	1,038	1,209
LUBBOCK, TEX.	943	1,363	1,658	1,076	926	2,157	2,390	1,527
Abernathy	*	29	39	28	22	22	41	31
Slaton	16	18	25	21	20	34	52	64
Total	959	1,410	1,722	1,125	968	2,213	2,483	1,622
MACON, GA.	266	307	333	215	182	157	190	484
Warner Robins	127	296	162	96	167	382	197	207
Total	393	603	495	311	349	539	387	691
MADISON, WIS.	621	902	1,123	778	780	1,247	1,111	1,283
Cross Plains	4	11	21	3	4	8	8	9
Deerfield	*	*	9	0	9	9	10	*
De Forest	*	*	4	1	11	20	16	*
Maple Bluff	12	6	16	10	10	3	6	8
Middleton	*	*	54	42	31	48	17	*
Monona	112	210	*	130	41	111	109	127
Mount Horeb	11	15	9	12	15	11	20	15
Oregon	15	18	8	13	13	14	23	17
Shorewood Hills	*	17	10	9	4	6	4	3
Stoughton	*	*	40	17	22	14	18	*
Sun Prairie	*	*	42	42	49	57	122	90
Verona	10	28	13	18	10	22	*	*
Waunakee	11	12	15	19	3	12	*	*
Dane Co. (UP)	422	490	596	393	363	455	511	349
Total	1,218	1,709	1,960	1,487	1,365	2,037	1,975	1,901
MANCHESTER, N.H.	400	411	505	431	274	265	291	251
Goffstown	*	*	58	39	28	44	33	24
Total	400	411	563	470	302	309	324	275
MEMPHIS, TENN.	3,828	4,229	3,128	1,924	2,114	3,219	3,473	2,266
Arlington	0	2	3	4	0	1	*	*
Collierville	4	7	11	17	4	8	8	*
Germantown	*	6	8	17	17	12	38	*
Millington	91	3	24	16	9	14	15	*
Shelby Co. (UP)	2,640	2,566	3,666	2,020	1,605	2,651	3,776	2,762
Total	6,563	6,813	6,840	3,998	3,749	5,905	7,310	5,028
MIAMI, FLA.	6,646	3,485	2,251	1,754	4,021	2,783	2,261	2,017
Bal Harbour	13	30	217	150	29	395	73	355
Bay Harbor Islands	*	71	147	262	294	255	36	*
Biscayne Park	25	19	22	21	5	7	13	2
Coral Gables	610	665	658	471	469	358	239	390

*Insufficient data

	1953	1954	1955	1956	1957	1958	1959	1960
MIAMI, FLA. (cont.)								
El Portal	31	77	51	12	3	6	8	2
Florida City	*	*	83	103	128	55	126	48
Golden Beach	12	10	10	*	6	0	0	4
Hialeah	1,232	1,196	1,568	1,805	1,783	837	823	823
Homestead	117	78	135	535	345	140	87	12
Miami Beach	1,149	903	1,041	1,132	1,313	2,044	682	732
Miami Shores	110	79	139	96	37	36	43	26
Miami Springs	229	86	87	120	92	264	83	77
North Bay	*	92	*	35	70	173	258	37
North Miami	695	357	539	420	480	265	388	237
North Miami Beach	894	768	750	980	883	578	287	302
Opalocka	57	105	149	151	309	173	108	75
South Miami	131	119	134	174	156	107	99	45
Surfside	*	45	64	122	19	32	8	29
Sweetwater	*	*	6	18	40	16	8	*
Virginia Gardens	*	*	26	65	8	20	6	*
Dade Co. (UP)	7,587	7,543	8,006	7,759	7,289	8,679	9,526	6,306
Total	19,538	15,636	16,083	16,185	17,779	17,223	15,162	11,519
MILWAUKEE, WIS.	4,369	4,915	4,022	4,654	5,276	3,285	3,292	4,081
Bayside Village	*	*	*	*	*	66	69	42
Brown Deer	*	*	*	359	719	472	201	125
Cudahy	103	135	160	147	375	237	157	158
Fox Point	66	117	163	125	104	90	108	25
Franklin Tn.	106	187	224	139	136	114	93	33
Glendale	198	147	178	171	152	196	213	204
Greendale	4	4	92	77	107	492	420	430
Menomonee Falls	58	88	138	62	78	539	833	625
New Berlin	*	227	315	353	338	412	385	245
River Hills	11	19	17	13	8	27	15	9
Shorewood	60	30	12	58	9	32	6	2
South Milwaukee	211	232	332	296	206	133	190	153
Waukesha	119	158	252	407	395	430	484	239
Wauwatosa	245	562	477	280	286	253	368	509
West Allis	280	951	654	485	321	333	358	651
West Milwaukee	1	8	1	12	4	9	1	*
Whitefish Bay	56	30	21	28	10	11	7	7
Total	5,887	7,810	7,058	7,665	8,524	7,132	7,200	7,548
MINNEAPOLIS–ST. PAUL, MINN.								
Minneapolis	1,231	1,245	1,031	815	793	1,934	1,847	1,681
St. Paul	1,200	1,216	1,245	961	1,369	1,018	1,548	1,854
Anoka	60	85	94	42	58	104	92	103
Bloomington	*	2,049	1,568	1,034	956	835	683	549
Brooklyn Center	309	536	788	628	409	926	913	430
Burnsville	*	*	*	*	79	105	158	175
Champlin	*	*	14	14	13	12	10	*
Columbia Heights	102	266	287	264	242	514	631	294
Coon Rapids	*	333	667	225	420	469	693	682
Cottage Grove Twp.	*	*	*	*	*	*	*	178
Crystal	644	506	353	329	320	461	665	372
Deephaven	17	42	68	49	33	28	33	28
Edina	461	563	627	562	481	716	565	442
Excelsior	1	4	9	16	12	15	11	*
Falcon Heights	33	33	34	49	15	12	80	4
Farmington	8	16	22	12	13	10	17	2
Fridley	*	*	500	378	316	698	475	480
Golden Valley	*	216	299	292	276	288	308	353
Hastings	38	64	68	92	97	125	95	99
Hopkins	*	99	111	45	67	63	40	159

Biscayne Park	25	19	22	21	5	[illegible]	[illegible]	[illegible]
Coral Gables	610	665	658	471	469	358	239	390
Hopkins	*	99	111	45	[illegible]	[illegible]	[illegible]	[illegible]

*Insufficient data.

	1953	1954	1955	1956	1957	1958	1959	1960
MINNEAPOLIS–ST. PAUL, MINN. (cont.)								
Inver Grove	8	7	7	1	2	4	23	*
Lakeville	3	10	15	7	4	4	3	*
Lauderdale	*	16	8	9	11	10	116	35
Long Lake	8	12	17	5	26	28	35	*
Maple Plain	1	3	3	4	7	4	8	*
Mendota Twp.	45	59	81	309	28	45	31	*
Minnetonka Beach	0	4	5	4	2	6	3	*
Mound	21	22	23	29	32	32	44	17
New Canada Twp.	213	472	377	461	22	*	*	*
North St. Paul	137	128	87	191	96	106	177	100
Richfield	822	607	653	457	250	387	297	405
Robbinsdale	120	149	143	86	214	92	118	68
Rosemont	2	4	10	15	12	7	73	21
Roseville	442	568	819	617	269	391	512	397
St. Anthony	91	114	86	83	87	84	125	139
St. Bonifacius	1	0	9	4	5	3	8	*
St. Louis Park	591	538	364	356	217	206	334	261
South St. Paul	191	225	322	292	153	187	775	147
Tonka Bay	6	5	10	7	6	11	6	*
Wayzata	12	36	19	45	29	43	67	*
West St. Paul	128	145	155	160	115	99	144	91
White Bear Lake	14	15	54	*	170	246	95	152
White Bear Twp.	165	317	422	353	127	26	122	80
Total	7,125	10,729	11,474	9,302	7,851	10,354	11,980	9,807
MOBILE, ALA.	547	1,046	1,131	1,333	1,673	3,013	2,298	1,179
Chickasaw	*	*	31	34	56	76	56	64
Prichard	130	107	105	107	148	241	276	114
Total	677	1,153	1,267	1,474	1,877	3,330	2,630	1,357
MONTGOMERY, ALA.	930	2,536	1,790	1,017	680	860	966	833
MUNCIE, IND.	251	241	155	183	113	185	238	166
NASHVILLE, TENN.	397	385	525	157	303	411	762	676
Belle Meade	13	13	10	9	4	6	4	*
Davidson Co. (UP)	1,604	2,366	2,733	1,815	1,097	1,043	1,827	1,892
Total	2,014	2,764	3,268	1,981	1,404	1,460	2,593	2,568
NEW BEDFORD, MASS.	241	136	320	277	203	144	132	145
Acushnet Tn.	26	27	65	54	43	30	30	*
Dartmouth Tn.	96	88	139	156	103	81	97	102
Fairhaven Tn.	83	76	77	96	61	64	72	57
Total	446	339	601	583	410	309	331	304
NEW BRITAIN–BRISTOL, CONN.								
New Britain	400	605	487	498	427	237	242	174
Bristol	285	316	344	440	305	400	372	258
Berlin Tn.	32	178	181	115	122	95	128	118
Plainville Tn.	140	120	92	78	65	75	68	85
Plymouth Tn.	0	0	1	0	0	0	*	*
Southington Tn.	207	200	390	289	259	140	154	116
Total	1,064	1,419	1,495	1,430	1,178	947	964	751
NEW HAVEN, CONN.	836	325	305	149	115	233	780	265
Branford Tn. (UP)	*	350	299	648	201	172	113	153
East Haven Tn.	455	342	252	157	160	121	231	127
Guilford Tn.	116	106	117	105	88	64	82	87
Hamden Tn.	381	298	353	375	384	332	308	232
North Haven Tn.	122	185	204	153	157	194	273	281
Orange Tn.	119	205	153	182	189	220	184	130
West Haven Tn.	187	249	338	396	249	224	341	167

*Insufficient data.

	1953	1954	1955	1956	1957	1958	1959	1960
NEW HAVEN, CONN. (cont.)								
Woodbridge Tn.	50	72	97	102	69	58	72	54
Total	2,266	2,132	2,118	2,317	1,612	1,618	2,384	1,506
NEW ORLEANS, LA.	2,288	2,109	2,918	2,076	1,621	2,524	2,538	1,629
Gretna	*	*	142	414	106	176	220	93
Jefferson Parish (UP)	*	*	2,805	2,024	2,595	3,116	3,406	2,507
Kenner	*	*	*	*	*	*	*	356
Total	2,288	2,109	5,865	4,514	4,322	5,816	6,164	4,585
NEW YORK–NORTHEASTERN NEW JERSEY								
BRONX	4,217	2,881	2,594	2,580	1,242	3,679	4,996	5,406
BROOKLYN	6,344	3,326	4,351	3,298	4,248	4,450	9,606	9,214
MANHATTAN	2,434	2,200	5,967	2,284	3,398	6,101	14,037	13,531
QUEENS	7,159	6,014	6,685	4,522	4,965	8,085	13,799	13,101
RICHMOND	601	329	452	488	619	790	1,567	1,760
(In Nassau Co.)								
Baxter Estates	5	4	2	1	0	2	2	*
Bayville	48	38	39	48	46	70	77	51
Bellerose	2	2	6	0	0	1	2	*
Brookville	21	37	22	21	23	27	30	15
Cedarhurst	25	143	7	27	7	4	31	10
Centre Island	*	3	3	3	5	5	4	*
Cove Neck	4	7	4	5	4	5	6	4
East Hills	50	81	55	169	85	145	174	88
East Rockaway	34	63	74	195	90	141	161	66
East Williston	102	31	30	26	7	9	1	2
Farmingdale	98	28	46	65	29	71	19	29
Floral Park	107	74	71	43	30	22	20	8
Flower Hill	54	120	219	11	10	5	1	1
Freeport	339	436	429	235	77	356	390	503
Garden City	441	589	262	101	92	104	75	124
Glen Cove	167	256	74	166	197	159	148	133
Great Neck	77	65	73	17	8	6	99	13
Great Neck Estates	17	28	19	22	12	11	17	4
Great Neck Plaza	1	97	140	0	0	4	26	155
Hempstead	167	133	76	105	159	260	113	129
Hempstead Tn. (UP)	6,226	4,768	4,369	2,826	2,450	2,200	2,038	1,891
Hewlett Bay Park	4	4	5	1	1	3	3	0
Hewlett Harbor	29	24	18	21	18	7	10	*
Hewlett Neck	3	1	1	1	1	3	6	1
Island Park	48	17	18	22	72	50	81	41
Kensington	2	3	1	3	2	7	3	*
Kings Point	131	123	88	24	16	20	40	33
Lake Success	40	25	12	9	23	27	12	*
Laurel Hollow	6	8	4	4	5	1	9	7
Lawrence	29	38	45	36	1	38	16	23
Long Beach	292	424	161	195	158	192	110	462
Lynbrook	54	79	59	59	22	44	219	96
Malverne	48	30	39	36	43	23	12	18
Manorhaven	39	50	45	27	59	80	62	63
Massapequa Park	502	992	562	104	116	122	134	121
Matinecock	11	12	9	7	3	8	8	*
Mill Neck	2	7	16	11	8	8	16	*
Mineola	106	43	37	19	12	477	19	91
Munsey Park	28	43	33	18	26	2	20	8
Muttontown	5	3	17	20	5	8	21	*
New Hyde Park	38	48	41	28	27	30	35	*
North Hempstead Tn. (UP)	793	594	598	467	581	552	512	686
North Hills	3	0	3	6	0	3	3	0
Old Westbury	31	36	28	21	24	11	15	13

NUMBER OF NEW DWELLING UNITS PROVIDED BY BUILDING PERMITS

	1953	1954	1955	1956	1957	1958	1959	1960
NEW YORK–NORTHEASTERN NEW JERSEY (cont.)								
Oyster Bay Cove	23	25	24	15	11	5	5	*
Oyster Bay Tn. (UP)	7,510	7,271	6,178	4,193	2,279	2,774	2,964	1,759
Plandome	5	10	20	12	4	3	1	2
Plandome Heights	7	3	5	0	1	0	4	0
Plandome Manor	12	13	10	5	14	9	6	11
Port Washington North	0	2	1	1	0	6	87	41
Rockville Centre	92	72	58	50	33	24	26	28
Roslyn	59	33	13	10	15	1	3	4
Roslyn Estates	5	17	19	8	19	18	7	*
Roslyn Harbor	0	5	2	23	38	13	13	*
Russell Gardens	8	1	6	2	3	1	4	2
Saddle Rock	*	31	20	2	2	3	1	*
Sands Point	37	73	38	24	20	18	22	8
Sea Cliff	70	25	24	28	13	24	15	30
South Floral Park	10	20	15	8	11	11	29	*
Stewart Manor	4	6	12	1	0	3	5	4
Thomaston	59	66	26	25	8	6	48	8
Upper Brookville	9	12	19	17	15	19	32	*
Valley Stream	257	234	272	265	137	138	87	39
Westbury	260	358	154	65	35	35	32	20
Williston Park	22	18	11	12	0	5	60	*
Woodsburgh	6	3	4	1	4	4	4	1
Total Nassau County	18,684	17,905	14,818	10,082	7,221	8,443	8,255	6,846
(In Rockland Co.)								
Clarkstown Tn. (UP)	256	402	514	353	518	650	667	549
Grand View-on-Hudson	0	0	3	0	2	3	0	*
Hillburn	0	3	2	2	2	2	3	1
Piermont	2	5	1	5	1	2	4	*
Ramapo Tn. (UP)	*	*	242	348	279	408	478	635
South Nyack	10	5	9	2	9	60	7	*
Spring Valley	34	57	125	53	144	50	52	242
Suffern	15	17	99	99	108	44	34	*
Upper Nyack	19	19	18	18	14	15	20	*
Westhampton Beach	*	*	31	29	22	30	183	17
West Haverstraw	33	130	18	96	45	51	17	*
Total Rockland County	369	638	1,062	1,007	1,144	1,315	1,465	1,444
(In Suffolk Co.)								
Amityville	151	92	51	44	70	30	33	50
Asharoken	2	4	6	8	7	4	11	*
Babylon	127	117	202	128	84	58	72	75
Babylon Tn. (UP)	1,480	2,225	1,725	1,244	1,363	1,869	1,678	1,613
Belle Terre	2	0	6	2	5	7	8	*
Bellport	20	30	80	37	12	12	8	*
Brightwaters	25	37	16	22	12	8	10	11
Brookhaven Tn. (UP)	1,607	1,977	2,778	2,190	1,638	2,400	2,139	1,593
East Hampton	13	23	33	19	6	13	11	147
Greenport	4	7	1	0	0	1	1	0
Head of the Harbor	3	3	6	5	3	5	3	*
Huntington Bay	19	24	31	27	17	7	7	*
Huntington Bay Tn.	2,092	2,836	2,957	2,375	1,344	1,743	2,258	2,032
Islip Tn. (UP)	2,984	3,609	4,107	3,144	1,824	2,250	2,722	2,280
Lindenhurst	159	190	186	279	192	241	309	264
Lloyd Harbor	21	33	54	54	27	41	47	38
Nissequogue	6	7	7	5	2	3	0	*
North Haven	16	16	21	2	10	3	13	*
Northport	27	45	27	63	39	98	55	96
Old Field	2	6	6	6	7	0	5	*
Patchogue	55	16	41	45	36	44	45	24
Poquott	9	5	0	4	2	3	2	*

*Insufficient data.

	1953	1954	1955	1956	1957	1958	1959	1960
NEW YORK–NORTHEASTERN NEW JERSEY (cont.)								
Sag Harbor	18	10	12	5	5	11	5	12
Saltaire	1	0	2	1	4	10	1	*
Smithtown Tn. (UP)	286	669	1,208	1,221	1,272	1,241	1,550	1,381
Southampton	30	26	34	13	42	32	24	474
Total Suffolk County	9,159	12,007	13,597	10,943	8,025	10,172	11,027	10,090
(In Westchester Co.)								
Ardsley	49	46	100	49	6	26	7	5
Bedford Tn. (UP)	93	122	142	113	87	101	106	73
Briarcliff Manor	39	47	120	71	44	54	51	49
Bronxville	19	11	18	17	57	7	5	5
Buchanan	*	7	5	5	3	3	3	*
Cortland Tn. (UP)	117	367	268	196	173	209	384	182
Croton-on-Hudson	24	42	36	54	21	29	46	32
Dobbs Ferry	279	53	25	20	29	45	30	*
Eastchester Tn. (UP)	264	212	104	100	135	429	166	130
Elmsford	29	22	39	42	38	36	19	*
Greenburgh Tn. (UP)	495	784	724	507	542	198	364	119
Harrison Tn.	113	131	158	163	87	60	99	79
Hastings-on-Hudson	39	41	33	21	68	56	39	26
Irvington	14	26	172	19	9	10	18	8
Larchmont	20	17	19	9	10	12	13	*
Lewisboro Tn.	43	61	60	52	51	45	48	37
Mamaroneck	341	285	69	61	76	118	58	176
Mamaroneck Tn. (UP)	49	60	130	48	35	41	46	20
Mount Kisco	19	32	20	19	22	19	11	19
Mount Pleasant Tn. (UP)	207	209	286	263	276	154	164	113
Mount Vernon	485	60	86	65	45	70	72	66
New Castle Tn. (UP)	112	100	155	141	92	69	67	87
New Rochelle	1,299	675	1,706	432	226	180	194	150
North Castle Tn.	78	86	149	74	53	77	80	85
North Pelham	6	22	28	10	3	8	9	17
North Salem Tn.	16	41	20	21	16	17	26	*
North Tarrytown	21	39	38	33	14	11	16	17
Ossining	94	99	101	46	75	137	230	47
Ossining Tn. (UP)	44	85	75	17	19	11	9	*
Peekskill	31	62	3	3	14	53	99	205
Pelham	2	2	7	8	2	6	6	*
Pelham Manor	*	22	20	20	25	14	12	13
Pleasantville	65	57	151	31	30	66	98	43
Port Chester	55	253	52	43	144	29	57	29
Pound Ridge	*	*	52	47	27	36	26	*
Rye	154	145	139	145	80	84	68	75
Rye Tn. (UP)	65	61	85	125	102	111	90	60
Scarsdale	135	150	157	90	63	42	89	40
Somers Tn.	48	50	44	63	55	58	47	44
Tarrytown	18	18	241	23	36	26	82	5
Tuckahoe	6	5	103	8	7	19	11	9
White Plains	917	231	283	374	199	104	94	87
Yonkers	2,661	1,275	1,052	1,640	1,193	1,657	1,645	1,146
Yorktown Tn.	253	326	564	519	318	184	266	149
Total Westchester Co.	8,818	6,439	7,839	5,807	4,609	4,721	5,070	3,447
(In New Jersey)								
Allendale	23	16	65	52	58	77	74	71
Alpine	*	*	13	2	0	*	3	*
Bayonne	72	131	50	94	30	99	124	84
Bedminster Twp.	24	25	27	33	10	28	8	*
Belleville	225	112	181	93	130	170	105	208
Bergenfield	267	232	254	154	130	132	245	62
Bernards Twp.	*	*	87	58	47	31	94	84

Patchogue	55	16	41	45	36	44	45	24
Poquott	9	5	0	4	2	3	2	*

*Insufficient data.

Bergenfield								
Bernards Twp.	*	*	87	58	47	31	98	84

	1953	1954	1955	1956	1957	1958	1959	1960
NEW YORK—NORTHEASTERN NEW JERSEY (cont.)								
Bernardsville	41	50	78	40	36	42	44	*
Bloomfield	344	115	292	87	96	102	92	263
Bloomingdale	48	57	75	50	66	97	118	157
Bogota	16	50	16	21	46	12	12	*
Boonton	22	28	34	71	20	9	25	28
Boonton Twp.	34	*	*	23	*	16	19	*
Bound Brook	53	35	51	84	131	20	33	37
Bridgewater Twp.	116	166	158	144	80	127	175	222
Butler	52	54	50	45	51	38	25	45
Caldwell	47	29	31	19	7	13	5	11
Caldwell Twp.	22	48	36	94	61	63	96	135
Carteret	55	57	87	433	111	133	204	102
Cedar Grove Twp.	27	293	95	41	52	102	62	44
Chatham	62	77	25	19	49	56	12	26
Chatham Twp.	119	126	126	87	50	31	50	31
Clark Twp.	167	133	123	184	116	113	129	24
Cliffside Park	32	38	46	18	25	20	41	63
Clifton	524	661	585	441	527	244	388	189
Closter	90	82	160	76	18	63	65	61
Cranbury Twp.	*	*	0	0	11	17	23	*
Cranford Twp.	235	391	309	144	221	138	160	57
Cresskill	64	74	64	79	7	27	49	63
Demarest	47	53	56	53	28	46	48	61
Denville Twp.	64	64	118	116	118	92	101	54
Dover	79	50	48	56	29	27	36	29
Dumont	216	240	249	99	96	117	143	84
Dunellen	23	20	40	20	30	12	34	*
East Brunswick Twp.	359	222	447	653	174	268	188	303
East Hanover Twp.	27	74	109	82	53	63	61	123
East Newark	1	1	0	0	0	0	1	2
East Orange	32	163	150	316	37	219	45	268
East Rutherford	10	13	8	42	8	101	7	*
Edgewater	5	4	6	8	16	8	29	7
Elizabeth	239	454	109	331	170	378	450	967
Emerson	240	144	112	191	92	93	61	43
Englewood	181	136	116	60	52	55	42	92
Englewood Cliffs	35	38	46	61	68	139	60	*
Essex Fells	20	19	17	21	11	10	18	15
Fair Lawn	329	383	393	164	175	102	80	92
Fanwood	223	219	105	42	51	47	109	72
Far Hills	7	5	6	2	6	0	2	*
Florham Park	48	122	172	104	93	27	15	20
Fort Lee	252	124	195	110	211	262	152	456
Franklin Lakes	48	35	29	21	18	50	63	64
Franklin Twp.	140	*	54	271	126	*	66	190
Garfield	122	61	114	94	77	53	66	107
Garwood	26	32	31	25	17	23	31	17
Glen Ridge	11	15	19	12	6	7	6	4
Glen Rock	327	82	79	110	20	25	42	23
Guttenberg	0	0	1	0	1	0	*	76
Hackensack	68	339	200	91	87	117	180	180
Haledon	21	34	17	18	9	4	6	3
Hanover Twp.	106	*	352	103	*	42	49	*
Harding Twp.	12	29	32	26	19	20	15	*
Harrington Park	*	94	64	32	49	52	76	64
Harrison	13	8	2	3	2	4	4	3
Hasbrouck Heights	41	82	107	64	104	84	79	71
Hawthorne	77	48	82	110	43	47	69	39
Helmetta	7	5	4	*	12	1	38	*

*Insufficient data.

	1953	1954	1955	1956	1957	1958	1959	1960
NEW YORK—NORTHEASTERN NEW JERSEY (cont.)								
Highland Park	42	33	64	39	46	148	175	123
Hillsdale	101	*	*	*	23	19	52	*
Hillside Twp.	60	82	184	182	38	36	57	60
Hoboken	0	0	2	0	0	0	6	0
Hohokus	63	24	19	6	9	9	18	8
Irvington	45	33	87	77	71	88	180	97
Jamesburg	*	*	11	17	5	37	42	*
Jefferson Twp.	*	*	210	114	35	*	*	54
Jersey City	57	66	428	469	134	130	221	306
Kearny	33	35	30	42	30	28	32	91
Kenilworth	175	172	80	36	38	95	13	*
Leonia	41	25	41	19	19	20	18	26
Lincoln Park	33	39	240	2	*	35	28	22
Linden	279	263	301	253	186	259	236	154
Little Ferry	19	36	76	27	44	48	90	46
Livingston Twp.	443	221	309	389	221	251	302	249
Lyndhurst Twp.	52	92	90	71	56	50	77	96
Madison	98	308	77	38	14	*	41	45
Manville	126	91	160	155	105	113	102	116
Maplewood Twp.	25	44	37	22	62	65	41	16
Maywood	57	64	66	41	36	36	35	28
Mendham Twp.	24	24	23	24	33	19	13	*
Metuchen	151	118	105	89	70	104	*	*
Middlesex	135	221	97	65	110	91	132	169
Midland Park	27	49	52	35	30	21	28	11
Milburn Twp.	194	196	204	153	164	134	176	137
Millstone	*	*	5	3	2	4	12	*
Milltown	100	84	118	44	27	32	31	36
Mine Hill Twp.	22	23	46	61	96	9	11	17
Monroe Twp.	*	*	44	28	33	176	9	*
Montclair	23	104	78	148	92	85	59	46
Montvale	*	58	102	56	44	31	73	123
Montville Twp.	74	78	96	120	102	86	129	113
Moonachie	6	4	11	9	17	5	1	6
Morris Twp.	127	230	113	150	135	99	104	101
Morris Plains	40	56	65	53	45	47	59	37
Morristown	90	45	40	40	13	4	110	28
Mountain Lakes	26	44	33	33	16	15	34	*
Mountainside	87	85	150	74	5	*	46	*
Mount Arlington	13	12	7	14	13	19	10	*
Mount Olive Twp.	46	28	47	39	42	18	38	*
Netcong	*	13	23	22	15	14	13	4
Newark	77	66	85	97	127	235	215	911
New Brunswick	77	53	67	60	57	29	19	104
New Milford	185	196	143	97	141	81	69	101
New Providence	*	*	42	83	17	103	259	191
North Arlington	54	100	78	58	17	68	68	113
North Bergen Twp.	43	167	76	71	97	222	119	149
North Brunswick Twp.	194	62	138	64	78	328	83	80
North Caldwell	12	50	71	76	83	35	51	35
North Haledon	88	104	96	66	38	57	68	76
North Plainfield	112	102	179	113	79	66	81	65
Northvale	31	53	31	50	24	33	99	141
Norwood	*	58	2	0	*	6	32	*
Nutley	103	134	130	104	97	163	111	194
Oakland	*	101	260	307	284	341	182	200
Old Tappan	66	57	60	*	*	17	46	*
Oradell	95	99	158	165	134	117	98	111
Orange	23	65	15	48	20	153	62	81

NUMBER OF NEW DWELLING UNITS PROVIDED BY BUILDING PERMITS

	1953	1954	1955	1956	1957	1958	1959	1960
NEW YORK–NORTHEASTERN NEW JERSEY (cont.)								
Palisades Park	78	100	124	102	80	137	167	73
Paramus	466	888	183	176	63	115	132	107
Park Ridge	96	66	123	146	75	135	156	100
Parsippany-Troy Hills Twp.	227	347	337	221	280	353	319	254
Passaic	66	56	31	25	22	11	159	20
Passaic Twp.	58	57	119	83	44	40	51	79
Paterson	163	479	225	311	139	405	535	543
Pequannock Twp.	163	122	194	243	77	54	59	49
Perth Amboy	49	43	47	86	70	442	62	31
Piscataway Twp.	136	228	320	251	205	425	309	303
Plainfield	336	163	123	129	98	124	264	208
Pompton Lakes	52	47	54	*	*	40	66	32
Rahway	132	239	251	144	95	42	23	12
Randolph Twp.	64	75	116	269	106	85	53	91
Ridgefield	107	123	53	84	38	61	149	81
Ridgefield Park	25	60	65	48	72	204	17	24
Ridgewood	*	0	137	30	46	94	114	64
Ringwood	85	100	88	86	57	52	67	86
Riverdale	19	10	46	38	24	8	20	*
River Edge	28	30	34	56	17	24	30	23
River Vale Twp.	113	193	151	163	43	80	142	142
Rockaway	141	111	25	20	18	9	21	43
Rockaway Twp.	*	*	232	187	41	92	154	193
Roseland	39	21	40	23	15	14	9	*
Roselle	95	116	47	33	38	49	126	98
Roselle Park	53	56	44	34	39	44	38	28
Roxbury Twp.	110	152	185	207	141	157	156	112
Rutherford	110	153	53	20	27	86	38	46
Saddle River	26	20	26	20	32	21	27	*
Saddle River Twp.	73	109	213	104	92	30	101	48
Sayreville	451	1,028	115	35	*	*	53	64
Scotch Plains Twp.	212	*	276	196	163	246	177	175
Secaucus	79	96	117	78	42	77	108	159
Somerville	35	28	40	*	112	58	71	169
South Bound Brook	*	17	16	21	26	52	50	97
South Brunswick Twp.	49	36	12	19	*	*	*	27
South Hackensack Twp.	*	9	18	20	9	12	47	9
South Orange	83	54	31	27	27	22	29	16
South Plainfield	178	192	206	309	209	119	157	107
South River	81	149	120	91	44	19	117	80
Spotswood	19	40	151	148	77	110	24	*
Summit	362	179	181	225	113	170	214	87
Teaneck Twp.	326	422	292	89	58	79	127	79
Tenafly	118	101	125	141	88	178	100	60
Totowa	72	142	110	56	28	*	*	*
Union City	3	1	3	1	2	0	24	4
Union Twp.	497	564	420	366	460	315	492	309
Verona	59	101	111	43	87	48	94	104
Waldwick	99	185	144	96	86	104	88	127
Wallington	53	84	48	31	36	24	55	*
Washington Twp. (Morris Co.)	75	42	*	37	47	28	34	*
Watchung	35	37	58	42	22	31	57	26
Wayne Twp.	309	322	360	492	475	477	544	525
Weehawken Twp.	0	0	1	8	4	2	4	10
West Caldwell	*	51	138	37	40	43	167	95
Westfield	312	229	404	244	170	199	259	127
West Milford Twp.	*	90	148	218	91	138	125	145
West New York	2	1	6	5	82	3	21	*

*Insufficient data.

	1953	1954	1955	1956	1957	1958	1959	1960
NEW YORK–NORTHEASTERN NEW JERSEY (cont.)								
West Orange	271	332	389	303	274	175	253	303
West Paterson	216	41	168	31	*	*	63	120
Westwood	80	79	109	52	30	123	113	75
Wharton	65	17	12	14	14	124	101	9
Woodbridge Twp.	1,942	1,224	2,005	690	564	616	857	664
Woodcliff Lake	33	69	89	26	10	8	24	*
Wood-Ridge	26	56	23	53	20	40	50	31
Wyckoff Twp.	120	130	198	98	99	150	169	187
Total N. E. New Jersey	19,753	21,562	23,061	18,903	13,712	16,393	17,971	17,534
Total for Area	77,538	73,301	80,426	59,914	49,183	64,149	87,793	82,373
NORFOLK–PORTSMOUTH, VA.								
Norfolk	1,098	578	739	896	323	465	751	844
Portsmouth	285	783	226	178	106	100	78	440
South Norfolk	102	174	194	144	26	161	331	74
Virginia Beach	93	89	84	47	29	38	82	59
Norfolk Co. (UP)	2,173	1,997	1,483	1,114	778	748	871	607
Princess Anne Co. (UP)	1,292	1,455	*	*	*	2,258	2,250	2,504
Total	5,043	5,076	2,726	2,379	1,262	3,770	4,363	4,528
OGDEN, UTAH	292	535	697	345	235	327	668	420
North Ogden	*	*	26	28	45	127	83	59
Roy	*	164	161	133	196	271	361	190
South Ogden	29	56	80	104	73	96	256	96
Weber Co. (UP)	51	50	61	51	39	54	68	73
Total	372	805	1,025	661	588	875	1,436	838
OKLAHOMA CITY, OKLA.	2,303	3,457	2,884	1,543	2,061	2,063	2,765	3,263
Bethany	89	82	100	42	97	150	279	358
Del City	*	88	55	145	113	128	100	240
Edmond	*	73	107	39	40	85	157	146
Midwest City	*	361	144	286	157	255	349	570
Nichols Hills	126	83	57	46	26	26	20	7
The Village	*	*	364	220	134	282	270	158
Warr Acres	*	308	128	79	35	126	136	89
Oklahoma Co. (UP)	*	735	1,082	303	169	208	413	36
Total	2,518	5,187	4,921	2,703	2,832	3,323	4,489	4,767
OMAHA, NEBR.	915	1,490	1,610	2,027	1,834	2,582	2,957	3,058
Bellevue	39	73	138	126	149	163	128	238
Papillian	13	26	29	20	25	69	67	67
Ralston	23	41	50	16	17	59	75	48
Sarpy Co. (UP) (In Iowa)	*	*	86	101	74	355	321	335
Carter Lake	12	*	12	9	3	70	103	130
Council Bluffs	232	419	522	358	287	451	238	162
Treynor	0	1	3	1	1	8	8	17
Underwood	0	2	4	4	4	0	3	*
Total	1,234	2,052	2,454	2,662	2,394	3,757	3,898	4,055
ORLANDO, FLA.	737	1,189	1,002	849	925	1,290	976	441
Apopka	28	33	44	26	38	86	44	*
Lake Maitland	*	*	37	80	170	182	176	73
Ocoee	*	*	*	*	*	52	215	142
Windermere	*	*	7	6	17	14	15	*
Winter Garden	74	72	68	52	29	67	58	34
Winter Park	192	194	229	337	386	299	292	246
Total	1,031	1,488	1,387	1,350	1,565	1,990	1,776	936
PEORIA, ILL.	131	176	199	145	102	60	78	57
Bartonville	15	8	12	12	25	78	122	22

West Milford Twp.	[illegible]	[illegible]	[illegible]	[illegible]	[illegible]	[illegible]	[illegible]	[illegible]
West New York	2	1	6	5	82	3	21	*

*Insufficient data.

PEORIA, ILL.	[illegible]	[illegible]	[illegible]	[illegible]	[illegible]	[illegible]	[illegible]	[illegible]
Bartonville	15	8	12	12	25	76	122	22

	1953	1954	1955	1956	1957	1958	1959	1960
PEORIA, ILL. (cont.)								
Creve Coeur	32	25	*	*	33	17	29	*
Hopedale	*	6	4	0	0	0	0	*
Morton	35	33	63	57	60	51	74	79
North Chillicothe	3	2	1	4	3	4	8	*
Peoria Heights	19	17	107	26	23	9	17	20
Total	225	267	386	244	246	219	328	178
PHILADELPHIA, PA.	5,839	4,702	5,783	4,223	4,694	5,284	7,929	7,801
Abington Twp.	728	849	1,531	761	792	475	363	479
Aldan	34	13	15	5	25	10	109	8
Ambler	162	76	98	15	31	7	4	86
Aston Twp.	45	59	211	248	106	92	92	10
Aiglen	0	0	0	1	3	0	1	0
Bethel Twp.	*	18	18	3	11	32	27	11
Bridgeport	10	26	17	8	5	4	10	25
Bristol	23	6	33	11	7	1	5	31
Bristol Twp.	*	1,807	1,161	*	*	*	*	*
Brookhaven	115	72	60	27	27	181	114	134
Cheltenham Twp.	465	449	514	246	122	106	455	103
Chester	126	252	110	111	101	63	73	10
Clifton Heights	9	*	*	*	*	2	26	*
Coatesville	67	12	17	12	7	11	2	6
Collegeville	13	5	10	8	5	13	3	11
Collingdale	*	14	32	20	21	29	13	12
Colwyn	0	0	0	135	124	0	2	8
Conshohocken	89	16	40	10	7	12	33	17
Darby	*	*	42	0	24	16	12	27
Darby Twp.	175	403	*	*	*	27	16	*
Douglass Twp.	17	33	20	*	14	4	19	25
Downingtown	31	47	28	25	16	24	83	48
Doylestown	38	29	45	41	18	21	48	59
Dublin	2	7	5	5	0	3	2	11
East Goshen	*	11	8	10	12	8	27	22
East Greenville	*	3	2	1	4	1	3	1
East Lansdowne	4	4	2	1	0	1	6	8
Easttown Twp.	49	75	191	93	47	58	50	95
Eddystone	4	4	4	7	3	4	3	1
Edgemont Twp.	19	8	15	10	10	8	6	9
Falls Twp.	*	*	918	98	81	25	67	75
Folcroft	148	322	119	117	131	233	74	125
Franconia	*	*	41	33	46	33	36	40
Glenolden	29	41	5	2	4	8	8	19
Greenlane	2	2	2	7	2	1	0	1
Hatboro	44	29	16	19	21	85	19	72
Hatfield	*	11	15	5	8	4	3	1
Hatfield Twp.	*	*	76	45	58	32	57	58
Haverford Twp.	413	387	457	208	275	120	223	112
Honey Brook	4	3	5	4	0	5	7	8
Horsham Twp.	*	234	*	142	*	*	*	150
Hulmeville	*	2	2	4	4	0	1	5
Jenkintown	13	6	8	0	2	11	1	0
Kennett Square	16	32	18	13	25	2	1	1
Langhorne	3	13	9	8	4	1	1	1
Langhorne Manor	4	5	11	5	9	2	5	1
Lansdale	141	56	164	71	26	23	57	179
Lansdowne	48	33	2	9	27	40	14	6
Lower Chichester Twp.	0	127	303	0	5	1	0	0
Lower Makefield Twp.	194	133	212	183	126	140	148	116
Lower Merion Twp.	398	449	393	282	250	275	263	192
Lower Moreland Twp.	*	193	70	75	93	126	189	104

*Insufficient data.

	1953	1954	1955	1956	1957	1958	1959	1960
PHILADELPHIA, PA. (cont.)								
Lower Southampton Twp.	*	496	315	141	122	87	105	96
Malvern	5	13	13	7	0	0	1	3
Marcus Hook	5	0	0	0	0	1	0	0
Marple Twp.	291	657	811	166	159	334	160	282
Media	9	36	6	7	16	9	15	82
Middletown Twp.(Bucks Co.)	*	362	1,648	1,235	1,657	76	114	56
Montgomery Twp.	*	68	80	32	26	32	25	17
Morrisville	67	33	29	21	19	12	27	13
Morton	*	62	14	0	*	*	3	5
Narberth	28	4	13	0	9	4	2	8
Nether Providence Twp.	107	175	219	102	77	89	39	150
Newtown	10	7	6	2	6	12	3	41
Newton Twp. (Bucks Co.)	46	9	8	9	23	14	15	57
Newton Twp. (Del. Co.)	112	153	239	131	105	112	109	84
Norristown	114	159	160	174	105	261	125	287
North Wales	33	37	30	29	5	5	21	9
Norwood	23	38	17	59	106	5	*	25
Oxford	9	7	16	6	7	1	7	5
Parkesburg	0	3	10	10	10	12	14	11
Parkside	1	69	20	11	40	6	20	5
Penndel	21	52	82	13	30	4	4	4
Perkasie	27	20	27	19	18	17	11	19
Phoenixville	38	123	88	41	40	35	41	8
Plymouth Twp.	*	83	193	269	104	276	143	200
Pottstown	133	100	140	91	60	48	69	42
Prospect Park	26	72	6	49	8	23	66	69
Quakertown	26	33	19	27	21	17	40	10
Radnor Twp.	186	149	215	160	132	90	180	94
Red Hill	9	6	2	3	0	1	4	1
Richlandtown	6	6	3	4	0	3	0	0
Ridley Park	*	115	57	19	55	7	12	18
Ridley Twp.	681	803	707	459	283	153	132	206
Rockledge	11	11	5	0	14	2	19	14
Royersford	6	6	5	5	4	13	9	6
Rutledge	0	0	0	3	0	2	0	0
Schwenksville	0	1	2	1	0	5	1	2
Sellersville	11	4	7	6	5	2	1	4
Sharon Hill	40	152	91	58	0	4	0	3
Silverdale	3	2	0	6	14	1	1	4
Souderton	39	30	29	22	32	33	29	9
South Coatesville	2	4	2	5	7	7	11	0
Spring City	4	5	5	3	7	3	6	9
Springfield Twp. (Del.Co.)	611	504	453	208	104	118	65	82
Springfield Two.(Mont.Co.)	210	374	244	192	272	234	112	127
Swarthmore	120	37	31	31	18	15	9	69
Telford	6	60	9	2	6	9	88	13
Thornbury Twp. (Del.Co.)	*	*	10	10	19	14	23	15
Tinicum Twp.	31	23	25	11	12	20	31	21
Trainer	4	3	57	2	1	12	56	20
Tredyffrin Twp.	224	326	354	338	279	253	284	382
Upland	75	36	9	5	0	1	1	12
Upper Chichester Twp.	17	74	*	*	*	*	52	*
Upper Darby Twp.	133	331	158	115	172	43	121	257
Upper Dublin Twp.	111	273	102	219	108	87	176	234
Upper Makefield Twp.	*	13	20	20	29	29	29	37
Upper Merion Twp.	*	137	409	271	345	420	123	247
Upper Moreland Twp.	257	397	215	362	343	121	307	116
Upper Providence Twp. (Delaware Co.)	*	*	77	103	51	68	71	89

NUMBER OF NEW DWELLING UNITS PROVIDED BY BUILDING PERMITS

	1953	1954	1955	1956	1957	1958	1959	1960
PHILADELPHIA, PA. (cont.)								
Upper Southampton Twp.	*	*	249	129	124	103	188	101
Warminster	*	137	466	481	248	296	307	325
Warrington Twp.	*	35	35	51	17	39	22	35
Warwick Twp.(Bucks Co.)	7	52	24	44	17	8	11	18
West Bradford Twp.	*	*	1	16	15	19	40	28
West Caln Twp.	*	*	18	26	24	17	27	15
West Chester	71	45	35	37	19	1	43	35
West Conshohocken	*	0	2	1	1	3	2	0
West Goshen Twp.	*	199	204	171	40	100	163	83
West Grove	1	0	0	0	0	0	0	0
West Norriton Twp.	144	137	221	103	110	102	117	55
West Pottsgrove Twp.	18	11	28	18	15	9	13	9
Whitemarsh Twp.	152	327	57	94	108	113	68	44
Willistown Twp.	*	*	10	138	105	79	131	133
Worcester Twp.	*	*	44	41	49	27	54	47
Yardley	9	14	*	2	8	2	1	7
Yeadon	9	11	68	16	32	23	26	15
(In New Jersey)								
Audubon	119	23	21	17	6	5	3	9
Barrington	131	185	18	19	74	41	5	10
Bellmawr	167	595	260	164	29	43	105	28
Berlin	*	42	49	63	41	16	26	*
Beverly	51	21	5	13	3	1	2	*
Bordentown	8	21	6	0	2	0	*	*
Bordentown Twp.	161	117	146	10	*	57	25	*
Brooklawn	10	4	17	8	1	1	4	*
Burlington	124	53	29	23	17	33	36	35
Camden	503	63	134	104	20	155	24	25
Chesilhurst	6	3	2	0	1	4	3	*
Cinnaminson Twp.	*	38	*	*	*	324	*	522
Clayton	*	138	19	35	10	7	17	*
Clementon	16	17	18	17	15	8	15	15
Collingswood	56	9	14	15	6	12	14	7
Delanco Twp.	*	53	16	37	12	38	8	13
Delaware Twp.	313	643	1,276	748	510	664	862	635
Delran Twp.	55	46	193	131	139	68	18	*
Deptford Twp.	96	298	502	443	185	387	474	360
East Greenwich Twp.	10	10	10	15	19	13	16	*
Edgewater Park Twp.	12	23	141	50	1	36	119	126
Elk Twp.	26	32	24	27	23	8	16	*
Evesham Twp.	39	88	309	29	67	145	84	187
Florence Twp.	*	36	47	50	21	25	34	18
Gibbsboro	*	111	106	4	*	3	67	*
Glassboro	517	149	201	66	160	114	56	83
Gloucester City	50	222	13	*	4	8	7	*
Gloucester Twp.	233	171	282	758	64	88	49	*
Greenwich Twp.	26	27	36	33	37	18	27	*
Haddonfield	114	199	74	61	118	50	52	18
Haddon Heights	44	34	27	18	11	12	13	25
Hainesport Twp.	*	40	30	23	23	15	13	*
Hi-Nella	0	0	0	1	0	1	0	*
Laurel Springs	16	12	12	3	3	7	12	14
Lawnside	14	12	25	10	16	27	40	11
Lindenwold	81	243	159	56	52	58	42	13
Logan Twp.	5	6	12	4	1	1	1	*
Magnolia	7	53	132	54	14	13	17	*
Medford Lakes	*	48	70	69	76	82	102	75
Merchantville	9	2	7	6	9	4	4	9
Monroe Twp.	*	185	184	77	45	18	34	*

*Insufficient data.

	1953	1954	1955	1956	1957	1958	1959	1960
PHILADELPHIA, PA. (cont.)								
Moorestown Twp.	*	71	116	68	61	76	105	95
Mount Ephraim	40	31	22	29	11	10	6	7
National Park	11	52	53	27	2	80	4	*
Newfield	9	8	8	12	7	12	7	7
Oaklyn	9	4	6	0	2	7	3	6
Pemberton Twp.	*	*	78	2	15	1	0	0
Pennsauken Twp.	404	595	657	243	146	240	194	448
Pine Hill	17	27	19	29	77	74	111	65
Pitman	67	76	50	48	15	10	39	*
Riverside Twp.	54	31	131	80	25	14	18	*
Riverton	21	17	10	9	7	7	16	3
Runnemede	73	96	196	70	86	81	32	8
Shamong Twp.	2	9	7	8	3	4	7	*
Somerdale	99	386	*	*	*	*	*	*
Springfield	*	*	178	30	125	94	28	84
Stratford	1	1	*	*	*	*	*	125
Voorhees Twp.	39	49	112	115	79	50	45	*
Washington Twp. (Burlington Co.)	58	45	63	47	112	80	251	274
Waterford Twp.	*	21	35	29	*	*	*	*
Wenonah	15	18	9	13	11	9	12	*
West Deptford Twp.	143	149	433	136	162	92	105	100
Westhampton Twp.	14	7	37	9	10	51	66	39
Westville	44	28	4	5	3	5	7	*
Winslow Twp.	*	44	81	70	54	35	50	62
Woodbury	26	49	30	8	14	20	21	18
Woodbury Heights	10	17	19	3	8	18	32	*
Woodland Twp.	*	*	2	9	4	8	7	*
Wood Lynne	3	8	0	0	1	2	10	*
Total	18,068	24,710	28,813	18,390	16,317	15,555	18,697	18,532
PHOENIX, ARIZ.	947	1,305	1,103	1,399	1,641	2,768	5,060	4,976
Buckeye	19	20	33	15	10	27	15	16
Chandler	52	95	78	132	93	116	197	159
Glendale	154	188	155	81	102	98	115	129
Goodyear	*	5	79	30	6	2	13	*
Mesa	292	409	488	360	388	654	1,172	1,373
Scottsdale	*	110	147	131	459	1,052	967	594
Tempe	123	128	174	128	179	541	1,060	965
Tolleson	15	34	19	7	13	11	15	*
Wickenburg	*	8	12	15	13	13	17	*
Maricopa Co. (UP)	*	*	502	103	793	055	612	976
Total	1,605	2,302	9,790	8,401	11,697	15,337	17,243	14,188
PITTSBURGH, PA.	1,352	1,589	1,593	1,606	1,049	1,180	509	566
Aliquippa	*	35	40	46	48	28	32	24
Ambridge	17	11	12	10	13	7	21	10
Arnold	30	21	18	9	23	6	14	4
Avalon	15	24	12	6	6	18	24	20
Baden	*	56	104	123	51	58	71	11
Baldwin Twp.	221	433	731	104	6	5	234	92
Beaver	10	18	6	5	4	6	9	5
Beaver Falls	15	11	9	10	6	7	5	4
Bellevue	44	14	11	34	14	28	18	10
Bentleyville	*	*	*	*	*	*	*	*
Bethel	287	385	463	411	284	233	241	240
Brackenridge	*	10	5	2	5	11	*	1
Braddock	3	0	1	1	3	2	1	8
Brentwood	167	160	87	27	98	101	109	63
Canonsburg	*	12	*	17	*	14	*	*

Monroe Twp.	*	185	184	77	45	18	34

*Insufficient data.

	1953	1954	1955	1956	1957	1958	1959	1960
PITTSBURGH, PA. (cont.)								
Carnegie	32	45	13	20	17	28	61	14
Chalfant	*	*	*	*	*	6	6	*
Charleroi	4	5	11	0	*	0	11	1
Cheswick	33	55	34	16	14	13	11	14
Chippewa Twp.	*	84	116	83	91	59	38	31
Churchill	27	18	33	87	106	67	44	42
Clairton	38	17	41	45	30	16	19	20
Coal Center	0	0	0	0	0	0	0	0
Coraopolis	20	12	37	17	16	9	9	7
Crafton	8	18	15	19	21	22	31	17
Derry	4	6	6	6	4	5	4	2
Donora	6	7	7	5	3	2	9	2
Dormont	9	10	10	3	9	5	12	11
Duquesne	27	11	23	23	17	10	7	16
East McKeesport	16	4	12	8	*	2	*	1
East Pittsburgh	0	1	3	17	1	0	0	0
Edgewood	8	18	7	8	2	7	3	8
Edgeworth	18	12	*	9	8	10	5	2
Elizabeth Twp.	*	115	121	145	78	68	95	175
Ellwood City	34	17	26	31	4	8	7	10
Emsworth	28	13	10	15	9	2	13	13
Etna	7	16	80	14	6	2	9	14
Forest Hills	169	33	71	65	54	64	125	34
Fox Chapel	39	54	41	52	34	58	45	27
Franklin Twp. (Allegheny Co.)	*	47	52	42	40	29	26	21
Glassport	38	22	36	24	22	15	22	26
Glenfield	1	1	12	1	0	0	0	0
Greensburg	45	27	49	31	14	34	55	18
Green Tree	28	53	101	92	81	108	119	87
Hampton Twp.	*	108	116	82	153	141	139	95
Harmar Twp.	*	*	*	*	*	*	*	*
Harrison Twp.	*	49	76	98	44	46	45	37
Haysville	0	0	0	0	0	0	0	0
Heidelberg	7	12	14	11	14	8	0	0
Homestead	5	10	4	1	0	1	1	2
Hopewell Twp.	*	44	96	89	136	69	79	70
Indiana Twp.	24	25	34	37	*	23	37	*
Ingram	12	18	26	9	8	13	17	15
Irwin	0	13	18	13	17	11	13	16
Jeannette	72	41	60	43	44	42	42	23
Kennedy Twp.	62	53	86	103	74	96	161	51
Kilbuck Twp.	*	10	11	11	5	7	9	9
Koppel	*	5	38	13	6	7	8	1
Latrobe	*	*	10	29	14	11	20	25
Leetsdale	6	2	5	1	3	1	*	0
Liberty	51	62	89	20	33	11	5	11
Lincoln Twp.	*	10	12	22	15	8	2	5
McCandless Twp.	218	255	220	237	152	113	137	145
McDonald	5	1	8	4	2	2	2	3
McKeesport	65	56	75	75	61	41	64	59
McKees Rocks	24	29	13	2	1	2	8	6
Madison	1	1	1	*	*	*	*	*
Marshall Twp.	*	13	21	23	22	32	*	21
Midland	8	89	10	5	7	8	4	5
Monaca	33	32	30	24	36	20	16	24
Monessen	44	60	96	76	93	62	73	24
Monongahela City	25	31	25	17	20	16	15	6
Monroeville	245	286	658	444	438	704	754	314

*Insufficient data.

	1953	1954	1955	1956	1957	1958	1959	1960
PITTSBURGH, PA. (cont.)								
Moon Twp.	*	118	153	85	144	227	185	204
Mount Lebanon Twp.	260	286	328	269	210	196	197	193
Mount Oliver	8	1	5	15	4	3	10	7
Munhall	87	67	83	78	61	58	97	48
Neville Twp.	19	14	8	3	5	10	4	4
New Kensington	87	62	93	67	37	39	95	57
North Belle Vernon	*	12	8	5	4	9	8	3
North Braddock	13	7	18	17	14	3	92	2
North Charleroi	2	2	3	2	2	2	7	2
North Huntingdon Twp.	*	228	386	260	334	221	483	381
North Irwin	*	3	8	3	1	0	6	10
North Versailles Twp.	111	110	168	114	72	76	95	53
Oakdale	1	1	2	1	2	1	1	2
Oakmont	41	19	33	13	24	23	14	17
Penn Twp. (Allegheny Co.)	412	838	935	718	498	446	504	531
Pitcairn	2	2	2	3	4	3	6	5
Plum Twp.	*	57	95	96	134	163	211	399
Port Vue	15	11	6	11	2	0	0	4
Rankin	3	1	1	1	0	1	4	2
Reserve Twp.	22	23	65	33	15	18	39	20
Robinson Twp. (Allegheny Co.)	72	116	144	131	65	48	61	45
Rochester	1	3	5	4	4	15	2	4
Rochester Twp.	*	*	55	29	45	29	22	17
Roscoe	0	5	6	2	7	2	0	0
Ross Twp.	*	442	306	361	368	344	525	329
Rosslyn Farms	2	11	9	2	4	10	5	2
Scott Twp.	247	351	350	217	302	333	129	52
Scottdale	16	21	19	16	11	68	21	15
Sewickley	29	9	9	23	3	12	4	2
Sewickley Heights	3	5	6	3	5	4	2	3
Shaler Twp.	262	380	399	283	225	206	304	324
Sharpsburg	3	4	6	9	2	4	1	4
Smithton	0	0	1	3	3	0	3	2
South Fayette Twp.	*	*	4	13	44	22	123	31
South Heights	1	3	5	2	0	2	0	1
Southwest Greensburg	11	5	9	4	2	9	8	9
Springdale	42	29	37	19	22	22	7	10
Stockdale	3	2	2	1	2	0	0	0
Stowe Twp.	20	47	31	19	22	15	43	58
Swissvale	25	17	42	43	24	18	37	19
Tarentum	0	0	0	6	4	5	10	10
Trafford	10	11	22	45	15	6	20	20
Turtle Creek	0	9	5	1	11	0	*	9
Upper St. Clair Twp.	104	125	218	166	95	90	121	12
Vandergrift	*	1	0	0	0	0	5	0
Verona	12	10	11	11	9	10	9	8
Wall	0	0	7	0	0	0	0	0
Washington	35	22	25	31	7	16	45	29
West Homestead	14	59	29	50	116	112	33	4
West Mayfield	13	9	30	16	13	5	8	7
West Mifflin	444	317	378	230	168	138	167	93
West Newton	16	7	11	9	5	7	3	4
West View	19	44	44	18	10	43	45	13
Whitehall	*	296	284	199	112	108	88	65
White Oak	130	83	73	29	73	59	72	0
White Twp.	*	8	12	13	10	7	4	3
Wilkins Twp.	371	170	75	38	21	32	71	52
Wilkinsburg	68	89	69	29	37	35	71	41

NUMBER OF NEW DWELLING UNITS PROVIDED BY BUILDING PERMITS

	1953	1954	1955	1956	1957	1958	1959	1960
PITTSBURGH, PA. (cont.)								
Wilmerding	0	0	0	0	0	1	0	1
Youngwood	13	7	11	3	12	2	9	2
Total	6,776	9,403	11,010	8,647	7,134	7,174	8,161	5,992
PITTSFIELD, MASS.	210	290	242	248	165	203	207	208
PORTLAND, MAINE	198	152	241	249	155	141	199	180
Cape Elizabeth Tn.	51	48	56	105	50	45	68	81
Falmouth Tn.	23	52	57	47	40	39	43	36
South Portland	96	110	105	132	116	96	80	52
Westbrook	37	45	67	77	51	63	63	49
Total	405	407	526	610	412	384	453	398
PORTLAND, OREG.	2,180	2,178	1,371	999	825	1,334	1,676	1,661
Beaverton	34	26	*	*	*	179	220	119
Camby	*	16	26	16	4	12	*	30
Cornelius	5	2	8	5	3	3	10	*
Forest Grove	34	32	35	26	23	41	34	26
Gresham	32	20	34	32	41	38	35	52
Hillsboro	57	46	61	55	74	45	99	100
Milwaukie	17	22	46	61	56	73	133	170
Multnomah Co. (UP)	*	2,185	2,006	1,295	971	1,501	1,594	1,332
Oregon City	46	32	33	19	23	14	28	26
Oswego	68	56	82	57	63	68	126	193
Tualatin	1	1	0	0	0	2	1	*
West Linn	34	28	36	23	13	33	30	*
(In Washington)								
Camas	24	35	17	21	22	20	25	18
La Center	0	0	0	2	2	4	1	*
Ridgefield	3	1	2	6	2	0	2	*
Vancouver	81	219	183	178	131	188	227	184
Washougal	9	8	8	13	9	4	5	*
Total	2,625	4,907	3,948	2,808	2,262	3,558	4,246	3,911
PROVIDENCE, R.I.	200	179	230	189	126	113	157	119
Barrington Tn.	117	114	135	147	116	106	119	115
Bristol Tn.	88	163	77	78	43	75	68	95
Central Falls	7	5	2	4	6	3	9	*
Coventry Tn.	1	93	108	47	103	158	286	219
Cranston	455	455	511	445	313	261	280	342
East Greenwich Tn.	42	34	35	65	43	45	88	98
East Providence Tn.	221	244	346	249	181	238	237	149
Johnston Tn.	119	117	150	191	153	162	182	144
Lincoln Tn.	104	114	103	105	72	62	66	65
Narragansett Tn.	*	132	141	135	*	164	95	102
North Providence Tn.	98	137	185	*	*	110	150	135
North Smithfield Tn.	93	83	56	73	66	45	61	64
Pawtucket	341	118	166	142	122	68	98	102
Warren Tn.	66	43	53	29	34	15	34	26
Warwick	650	656	846	621	455	506	580	498
West Warwick Tn.	89	103	178	104	114	44	43	80
Woonsocket	72	72	91	89	92	65	123	62
(In Massachusetts)								
Attleboro	107	119	142	167	159	146	154	136
Blackstone	*	*	15	32	17	10	32	*
Franklin Tn.	45	19	19	43	19	98	380	199
North Attleborough Tn.	84	79	117	97	88	82	57	63
Seekonk Tn.	74	74	86	92	56	60	55	58
Total	2,972	3,153	3,792	3,144	2,378	2,636	3,354	2,871

	1953	1954	1955	1956	1957	1958	1959	1960
PUEBLO, COLO.	570	689	844	633	612	611	457	586
Pueblo Co. (UP)	467	198	184	249	136	184	272	88
Total	1,037	887	1,028	882	748	795	729	674
RACINE, WIS.	444	451	566	594	360	655	640	496
Burlington	19	37	39	38	41	19	63	24
Caledonia Tn.	*	*	*	*	*	*	*	129
Mt. Pleasant Tn.	*	*	*	*	*	*	*	98
Sturtevant	9	14	10	12	9	9	17	11
Union Grove	17	14	11	4	3	5	5	*
Waterford	7	12	16	13	10	7	16	*
Total	496	528	642	661	423	695	741	758
RALEIGH, N.C.	744	674	611	524	450	623	876	934
Apex	*	11	6	11	0	4	4	*
Cary	*	*	*	*	21	49	100	81
Fuquay Springs	*	15	23	14	23	19	20	*
Garner	*	56	89	124	34	116	96	55
Wake Forest	5	8	8	5	1	3	*	5
Wendell	*	8	13	1	6	15	19	*
Total	749	772	750	679	541	829	1,115	1,075
READING, PA.	71	30	43	88	90	40	38	30
Adamstown	5	2	2	3	*	*	*	4
Alsace Twp.	*	17	23	23	14	19	29	16
Bally	3	6	7	5	10	5	17	10
Birdsboro	9	13	5	7	5	6	2	4
Boyertown	4	12	13	5	8	13	7	4
Cumru	*	*	*	19	52	87	69	61
Exeter Twp.	*	*	79	113	74	57	86	64
Fleetwood	9	7	14	14	19	12	5	8
Kenhorst	7	11	24	18	16	11	22	17
Kutztown	*	11	10	12	9	2	20	14
Laureldale	12	12	22	42	32	14	7	8
Lower Alsace Twp.	*	*	52	38	13	7	7	6
Mohnton	13	5	11	17	4	3	5	2
Mount Penn	5	4	7	7	5	5	3	5
Muhlenberg Twp.	*	101	116	69	82	64	109	77
Robesonia	2	3	5	6	3	7	8	8
Shillington	24	20	25	20	24	16	33	31
Shoemakersville	*	9	13	15	8	7	4	2
Sinking Spring	10	5	18	26	21	17	18	15
Spring Twp.	*	*	*	152	99	113	*	204
Temple	20	5	8	5	2	2	10	2
Topton	5	7	7	11	11	7	5	5
Wernersville	10	12	10	7	2	5	9	13
West Lawn	5	4	3	10	1	5	2	1
West Reading	21	1	10	2	0	2	1	1
Wyomissing	30	38	28	19	35	39	48	39
Wyomissing Hills	21	16	42	59	14	15	23	0
Total	286	351	597	812	653	580	587	651
RICHMOND, VA.	645	737	1,217	769	1,153	376	411	703
Chesterfield Co.	762	1,180	1,154	849	746	1,320	1,482	1.030
Henrico Co. (UP)	1,383	2,049	2,234	1.600	1.677	1,881	1,705	1.078
Total	2,790	3,966	4,605	3,218	3,576	3,577	3,598	2,811
ROANOKE, VA.	638	663	878	561	535	442	433	263
Salem	53	53	122	92	83	81	60	84
Vinton	18	14	11	6	14	15	7	5
Roanoke Co. (UP)	371	585	938	726	618	840	894	808
Total	1,080	1,315	1,949	1,385	1,250	1,378	1,394	1,160

	1953	1954	1955	1956	1957	1958	1959	1960
ROCHESTER, N.Y.	402	358	362	368	319	324	160	190
Brighton Tn.	205	394	279	282	247	308	370	113
Brockport	18	9	26	72	6	11	13	6
Chili Tn.	160	189	198	126	116	168	110	115
East Rochester	38	60	52	46	24	19	19	*
Fairport	8	12	59	19	38	8	12	*
Gates Tn.	124	148	296	153	140	62	132	88
Greece Tn.	580	781	920	632	230	296	1,148	450
Hamlin	9	28	15	26	17	13	16	*
Henrietta Tn.	*	*	*	*	188	275	362	316
Hilton	7	5	15	11	5	3	50	15
Honeoye Falls	6	11	80	6	7	1	8	*
Irondequoit Tn.	658	689	868	533	402	336	357	268
Ogden Tn. (UP)	46	62	121	72	62	81	95	103
Parma Tn. (UP)	50	40	38	25	62	71	84	93
Penfield Tn.	165	225	201	222	172	169	242	245
Perinton Tn. (UP)	118	81	94	121	98	171	210	206
Pittsford	14	12	6	6	10	5	14	34
Pittsford Tn. (UP)	63	91	196	169	133	122	118	212
Rush Tn.	8	6	30	23	15	16	24	21
Spencerport	9	9	45	17	36	13	19	*
Webster	4	6	8	4	34	60	50	31
Webster Tn.	387	296	121	183	127	181	184	170
Total	3,079	3,512	4,030	3,116	2,488	2,713	3,797	2,676
ROCKFORD, ILL.	657	865	1,132	1,228	856	642	645	551
Durand	1	4	6	2	4	2	2	1
Loves Park	77	70	79	91	36	28	40	*
Pecatonica	7	0	*	*	7	8	17	*
Rockton	12	11	13	21	17	9	12	*
South Beloit	17	29	16	16	19	3	*	12
Winnebago	1	4	16	6	6	2	5	*
Winnebago Co. (UP)	*	528	691	795	712	535	580	610
Total	772	1,511	1,953	2,159	1,657	1,229	1,301	1,174
SACRAMENTO, CALIF.	1,050	1,232	1,633	1,324	1,168	2,065	3,280	1,963
Folsom	*	20	28	23	55	182	363	90
Galt	15	22	16	16	15	17	24	*
Isleton	*	5	6	2	1	0	4	*
North Sacramento	186	240	58	43	140	296	294	350
Sacramento Co. (UP)	3,168	5,835	6,196	4,513	3,673	7,129	10,783	6,518
Total	4,419	7,354	7,937	5,921	5,052	9,669	14,748	8,921
SAGINAW, MICH.	389	404	306	292	208	228	245	231
Bridgeport Twp.	*	70	128	98	75	63	87	108
Buena Vista Twp.	*	186	141	*	77	201	114	91
Carrollton Twp.	*	*	95	50	21	37	70	52
Frankenmuth	*	*	23	14	16	16	9	0
Frankenmuth Twp.	*	*	7	7	17	6	9	*
Maple Grove Twp.	*	*	5	21	16	12	11	*
Merrill	7	9	5	6	1	2	3	*
Saginaw Twp.	187	431	412	332	450	311	303	302
Spaulding Twp.	*	34	38	22	14	13	22	*
Taymouth Twp.	*	16	34	28	30	17	12	*
Zilwaukee Twp.	17	21	17	2	9	3	7	*
Total	600	1,171	1,211	872	934	909	892	784
ST. JOSEPH, MO.	217	298	339	182	158	220	285	223
ST. LOUIS, MO.	1,469	2,326	1,155	750	483	1,367	2,842	869
Arbor Terrace	3	3	0	1	0	4	0	0

*Insufficient data.

	1953	1954	1955	1956	1957	1958	1959	1960
ST. LOUIS, MO. (cont.)								
Ballwin	*	*	*	117	64	165	76	87
Bella Villa	13	16	2	3	8	3	1	*
Bellerive	14	4	4	4	1	0	1	0
Bel-Nor	14	17	13	14	7	2	4	0
Berdell Hills	0	0	0	0	0	0	0	0
Berkeley	561	432	297	282	112	161	55	100
Beverly Hills	2	1	1	1	0	0	2	1
Brentwood	94	105	64	12	14	15	8	20
Bridgeton	*	*	*	*	129	279	249	375
Calverton Park	11	20	62	21	2	6	2	*
Charlack	2	2	7	3	2	4	5	*
Clayton	45	58	123	38	62	70	16	*
Country Club Hills	0	0	50	0	2	0	3	*
Crestwood	56	156	465	387	127	26	*	263
Crystal Lake Park	0	6	14	16	7	7	2	4
Dellwood	*	*	*	19	44	388	290	56
Des Peres	26	70	190	122	107	73	146	72
Ellisville	*	19	167	94	6	5	14	*
Elmdale	5	13	0	0	0	26	14	*
Ferguson	414	435	479	323	156	99	162	145
Flordell Hills	1	0	0	0	0	0	0	0
Florissant	532	852	820	1,251	1,354	1,292	1,682	1,044
Frontenac	34	49	85	60	53	49	47	34
Glen Echo Park	1	1	1	0	0	0	0	0
Glendale	53	24	46	42	36	43	42	27
Goodfellow Terrace	0	0	2	4	0	0	0	*
Hazelwood	*	*	*	304	262	409	319	318
Huntleigh	10	7	12	11	8	4	6	*
Jennings	226	225	220	298	96	114	90	64
Kirkwood	360	440	349	171	133	151	124	207
Ladue	153	131	148	127	51	48	54	51
Margona	0	1	0	0	0	0	0	*
Mary Ridge	*	*	*	*	*	15	16	*
Normandy	*	88	143	36	27	56	38	25
Northwoods	113	116	97	43	18	21	30	*
Oakland	7	19	58	2	5	7	1	*
Olivette	*	*	283	133	*	275	282	164
Overland	*	*	*	*	*	44	*	82
Pasadena Park	8	0	0	0	0	0	0	*
Richmond Heights	88	63	68	82	40	34	30	24
Rock Hill	*	*	*	*	*	*	121	102
St. Ann	102	274	41	0	15	38	39	55
St. Charles	113	154	177	174	145	254	483	325
St. John	82	92	63	37	24	57	33	16
Shrewsbury	59	53	33	15	21	13	22	78
Sycamore Hills	1	0	0	0	0	4	0	*
Twin Oaks	0	5	1	2	1	0	1	*
University City	578	556	454	292	109	143	173	90
Valley Park	11	24	24	17	19	25	25	35
Vinita Park	24	8	7	8	6	7	4	*
Vinita Terrace	0	1	2	0	0	2	0	*
Webster Groves	114	152	102	73	38	79	108	*
Wellston	*	0	1	0	11	2	3	0
St. Louis Co. (UP)	2,323	3,167	4,012	2,782	2,131	3,232	3,528	3,441
(In Illinois)								
Alton	*	103	88	68	36	36	92	66
Belleville	213	351	272	108	136	212	240	169
Collinsville	67	55	68	87	48	53	120	87
East St. Louis	183	231	278	353	82	87	106	74

NUMBER OF NEW DWELLING UNITS PROVIDED BY BUILDING PERMITS

	1953	1954	1955	1956	1957	1958	1959	1960
ST. LOUIS, MO. (cont.)								
Edwardsville	47	58	74	75	35	35	91	48
Freeburg	7	5	8	8	5	4	9	5
Granite City	175	231	509	524	213	346	325	224
Lebanon	7	12	10	0	0	0	0	0
Livingston	0	0	4	2	1	0	1	*
Madison	6	10	16	16	6	11	12	*
Mascoutah	6	20	24	21	11	22	26	*
Millstadt	*	17	20	13	12	7	16	7
New Athens	6	5	17	3	6	8	12	3
Roxanna	7	8	9	5	8	4	9	6
Venice	32	11	16	11	6	2	30	*
Total	8,478	11,302	11,755	9,465	6,541	9,945	12,252	8,863
SALT LAKE CITY, UTAH	625	883	924	904	571	506	640	596
Midvale	37	35	54	58	22	47	83	64
Murray	71	172	180	180	217	327	236	133
Sandy City	25	13	38	50	23	43	48	34
South Salt Lake	103	48	56	25	12	27	21	10
Salt Lake Co. (UP)	1,461	2,993	2,778	2,247	2,059	3,225	2,808	1,923
Total	2,322	4,144	4,030	3,464	2,904	4,175	3,836	2,760
SAN ANGELO, TEX.	378	489	636	573	860	291	384	430
SAN ANTONIO, TEX.	4,917	5,542	5,726	3,556	3,208	4,610	4,480	3,196
Alamo Heights	22	13	11	15	3	10	19	3
Terrell Hills	67	67	61	55	23	22	20	*
Total	5,006	5,622	5,798	3,626	3,233	4,642	4,519	3,199
SAN BERNARDINO, CALIF.	1,184	739	1,125	828	998	879	935	563
Banning	88	111	143	160	108	115	310	295
Barstow	270	71	133	171	95	173	303	150
Chino	186	108	174	180	150	201	80	139
Colton	290	191	249	98	115	64	137	93
Ontario	1,060	863	925	809	596	289	371	424
Redlands	273	409	785	373	329	271	465	377
Rialto	456	600	1,204	576	286	319	290	210
Riverside	1,594	1,821	1,804	1,780	845	1,303	1,481	1,091
Upland	97	144	248	379	251	278	375	383
San Bernardino Co. (UP)	5,794	7,550	8,563	7,471	7,437	4,933	5,824	4,171
Total	11,292	12,607	15,353	12,825	11,210	8,825	10,571	7,896
SAN DIEGO, CALIF.	8,033	5,424	6,131	6,867	9,258	10,829	11,984	5,932
Carlsbad	253	57	133	160	121	175	369	141
Chula Vista	580	901	856	627	541	1,399	1,636	563
Coronado	68	293	229	130	119	72	393	*
El Cajon	123	198	384	636	722	1,549	1,041	1,074
Escondido	*	157	128	189	245	465	1,111	644
Imperial Beach	*	*	*	*	*	*	*	181
La Mesa	473	379	368	560	442	851	762	392
National City	178	221	220	198	435	489	616	125
Oceanside	547	88	20	115	173	502	774	359
San Diego Co. (UP)	2,937	2,687	3,005	3,884	5,015	5,489	10,290	4,050
Total	13,192	10,405	11,560	13,366	17,071	21,820	28,976	13,481
SAN FRANCISCO—OAKLAND, CALIF.								
San Francisco	2,120	2,361	1,955	1,248	1,372	2,280	2,483	3,206
Oakland	1,150	1,217	1,495	1,726	1,904	2,208	2,459	2,311
Alameda	116	127	86	92	255	444	279	456
Albany	25	33	61	40	49	38	84	47
Antioch	254	112	179	373	117	139	109	281
Atherton	114	129	117	88	60	53	51	46
Belmont	434	292	294	166	199	387	530	299

*Insufficient data

	1953	1954	1955	1956	1957	1958	1959	1960
SAN FRANCISCO—OAKLAND, CALIF.								
Belvedere	30	51	109	52	42	45	36	1
Benicia	90	46	23	44	38	45	15	10
Berkeley	234	427	435	566	591	745	732	662
Brentwood	9	14	20	26	11	10	7	*
Burlingame	131	96	87	309	353	401	427	153
Concord	1,124	527	568	306	337	332	724	1,363
Corte Madera	81	120	81	92	145	80	164	90
Daly City	598	1,174	688	572	499	1,237	1,729	1,203
Dixon	92	14	101	19	27	17	38	44
El Cerrito	296	300	249	231	199	181	239	163
Emeryville	7	5	3	4	3	4	0	0
Fairfax	36	49	73	62	33	77	128	93
Fairfield	376	578	240	157	102	290	552	320
Freemont	*	*	*	*	*	1,425	2,223	1,878
Hayward	550	1,373	2,658	1,591	1,391	1,376	1,383	988
Hillsborough	159	115	160	114	83	99	114	55
Larkspur	33	90	113	159	84	149	88	109
Livermore	231	275	406	314	241	283	803	403
Martinez	19	31	103	129	81	77	45	82
Menlo Park	394	328	333	342	426	377	203	200
Millbrae City	172	113	624	244	174	186	104	213
Mill Valley	149	62	147	71	53	116	170	90
Newark	*	*	*	*	*	*	*	627
Pacifica	*	*	*	*	*	244	435	353
Piedmont	69	62	63	37	32	25	28	28
Pinole	21	163	377	24	30	389	260	215
Pittsburg	180	233	296	399	34	74	146	101
Pleasanton	25	61	41	130	49	17	50	57
Redwood City	663	729	345	686	513	494	640	720
Richmond	719	576	645	607	552	591	506	568
Rio Vista	65	14	26	5	6	36	46	*
Ross	12	11	9	8	5	8	28	1
San Anselmo	50	50	65	79	44	103	116	84
San Bruno	113	542	1,005	711	399	731	560	417
San Carlos	290	259	171	193	205	232	295	441
San Leandro	632	501	334	289	494	734	357	391
San Mateo	735	1,201	1,377	438	467	707	931	879
San Pablo	159	180	202	208	109	178	240	239
San Rafael	114	230	343	307	209	226	558	902
Sausalito	34	51	68	102	119	86	140	156
South San Francisco	745	785	1,226	277	74	264	258	223
Suisun City	1	13	2	1	0	2	2	*
Vacaville	105	352	391	207	233	224	67	92
Vallejo	369	807	947	301	162	335	579	264
Walnut Creek	37	46	153	199	166	258	276	248
Woodside	*	*	*	*	53	33	57	30
Alameda Co. (UP)	2,767	3,593	4,110	2,881	1,905	1,038	868	1,639
Contra Costa Co. (UP)	2,906	2,871	3,386	2,145	1,508	1,626	1,831	2,068
Marin Co. (UP)	753	1,615	1,892	1,199	773	970	1,193	625
San Mateo Co. (UP)	1,021	2,323	2,056	950	765	826	807	627
Solano Co. (UP)	161	187	169	145	106	123	121	63
Total	21,770	27,514	31,127	21,557	17,881	23,684	27,316	26,844
SAN JOSE, CALIF.	1,236	1,517	2,628	2,936	4,493	7,934	10,479	8,346
Campbell	*	*	*	*	*	*	*	168
Copertino	*	*	*	*	*	*	*	251
Gilroy	112	85	34	51	74	84	158	89
Los Altos	162	284	319	391	329	302	304	299
Los Gatos	24	33	15	46	149	431	123	284
Milpitas	*	*	*	84	79	115	352	736

Belmont	434	292	294	166	199	387	530	299

*Insufficient data.

Milpitas	*	*	*	84	79	115	352	736

	1953	1954	1955	1956	1957	1958	1959	1960
SAN JOSE, CALIF. (cont.)								
Morgan Hill	18	29	22	26	56	37	105	*
Mountain View	587	1,051	879	433	464	651	1,201	1,068
Palo Alto	542	869	762	618	538	610	950	325
Santa Clara	337	1,808	2,061	1,275	1,718	1,955	1,650	1,927
Sunnyvale	931	1,386	1,895	1,264	2,263	1,478	1,687	1,296
Santa Clara Co. (UP)	3,190	4,112	4,176	1,981	1,725	1,912	1,328	1,403
Total	7,139	11,174	12,791	9,005	11,888	15,509	18,317	16,192
SAVANNAH, GA.	631	672	613	558	481	663	608	344
Garden City	*	19	25	38	39	32	54	*
Savannah Beach	23	74	43	32	52	2	15	*
Thunderbolt	*	19	37	41	13	12	14	8
Chatham Co. (UP)	424	960	680	776	832	1,169	1,039	698
Total	1,078	1,744	1,398	1,445	1,417	1,878	1,730	1,050
SCRANTON, PA.	323	76	79	94	104	91	109	95
Carbondale	0	1	3	2	2	3	9	15
Clarks Green	*	12	55	16	*	10	*	*
Clarks Summit	*	20	23	19	26	32	26	35
Glenburn Twp.	4	5	5	4	3	4	3	*
Moosic	4	37	11	15	40	*	*	0
Total	331	151	176	150	175	140	147	145
SEATTLE, WASH.	1,985	2,409	2,650	1,306	1,997	1,126	1,164	879
Auburn	32	65	45	71	127	191	202	133
Bothell	18	12	25	19	17	26	112	95
Duvall	0	0	0	1	3	2	6	*
Enumclaw	7	10	22	21	26	21	34	*
Everett	192	199	206	102	87	80	137	104
Houghton	29	11	31	2	0	30	48	26
Issaquah	11	11	5	3	9	31	50	34
Kent	19	41	62	52	74	160	194	107
Kirkland	40	45	49	37	45	61	88	48
Mountlake Terrace	*	*	*	*	7	34	59	321
Normandy Park	*	*	*	49	43	46	68	42
North Bend	2	3	6	2	1	8	14	*
Pacific	8	17	6	25	10	33	11	*
Redmond	10	8	6	14	6	7	29	*
Renton	162	167	107	112	123	317	276	123
Tukwila	10	12	14	11	19	30	19	*
King Co. (UP)	4,516	5,737	6,012	3,548	3,474	5,307	6,436	4,299
Total	7,041	8,747	9,246	5,375	6,068	7,510	8,947	6,211
SHREVEPORT, LA.	1,098	1,522	1,391	946	921	1,361	1,226	890
Bossier	*	161	208	253	258	466	876	479
Vivian	3	7	14	24	29	16	16	2
Total	1,101	1,690	1,613	1,223	1,208	1,843	2,118	1,371
SIOUX CITY, IOWA	457	579	436	313	151	176	278	246
Anthon	0	0	1	1	0	1	0	*
Total	457	579	437	314	151	177	278	246
SIOUX FALLS, S. DAK.	348	571	712	353	318	391	414	359
Dell Rapids	6	4	11	8	6	4	16	*
Total	354	575	723	361	324	395	430	359
SOUTH BEND, IND.	1,112	692	815	534	519	365	425	503
Lakeville	3	0	4	1	1	0	0	1
Mishawaka	199	169	200	77	106	64	82	106
St. Joseph Co. (UP)	601	450	482	464	506	390	517	547
Total	1,915	1,311	1,501	1,076	1,132	819	1,024	1,157

*Insufficient data.

	1953	1954	1955	1956	1957	1958	1959	1960
SPOKANE, WASH.	1,603	2,322	1,240	842	686	687	684	518
Cheney	7	4	6	20	29	38	39	38
Deer Park	4	7	5	5	2	3	6	7
Millwood	26	9	21	15	6	3	7	9
Spokane Co. (UP)	742	1,066	1,369	881	659	850	865	584
Total	2,382	3,408	2,641	1,763	1,382	1,581	1,601	1,156
SPRINGFIELD, ILL.	175	228	229	204	222	390	377	364
SPRINGFIELD, MO.	337	455	424	602	544	821	813	572
SPRINGFIELD, OHIO	366	142	225	208	148	133	117	219
Enon	*	*	14	3	4	30	26	19
New Carlisle	*	7	440	6	3	4	13	107
Total	366	149	679	217	155	167	156	345
SPRINGFIELD—HOLYOKE, MASS.								
Springfield	1,229	1,282	1,441	934	572	404	337	289
Holyoke	108	85	107	218	165	109	197	99
Agawam Tn.	153	288	167	148	113	125	90	128
Chicopee	338	546	572	435	275	252	173	193
Easthampton Tn.	42	57	64	96	99	40	43	27
East Longmeadow Tn.	153	139	150	148	107	134	141	90
Longmeadow Tn.	107	106	101	109	141	147	162	117
Ludlow Tn.	144	152	204	163	120	155	109	129
Northampton	97	172	123	89	76	84	82	43
South Hadley Tn.	71	96	99	172	102	120	150	54
Westfield	149	189	238	235	157	146	180	210
West Springfield Tn.	182	210	223	93	135	134	155	109
Wilbraham Tn.	110	128	118	128	90	98	116	72
Total	2,883	3,450	3,607	2,968	2,152	1,948	1,935	1,560
STAMFORD—NORWALK, CONN.								
Stamford	522	841	613	608	528	818	1,034	899
Norwalk	612	679	570	448	623	454	609	490
Darien Tn.	206	225	245	147	101	97	133	75
Greenwich Tn.	320	417	447	411	298	248	364	272
New Canaan Tn.	159	174	245	185	178	135	153	137
Westport Tn.	282	354	393	325	146	144	188	191
Total	2,101	2,690	2,519	2,124	1,874	1,896	2,481	2,064
STOCKTON, CALIF.	228	489	804	543	751	454	681	511
Lodi	379	404	283	270	232	287	267	366
Manteca	183	47	110	132	91	185	163	115
Ripon	18	17	18	8	11	10	10	56
Tracy	264	109	254	126	95	70	32	25
San Joaquin Co. (UP)	820	928	737	507	425	390	509	513
Total	1,892	1,994	2,206	1,585	1,605	1,406	1,662	1,586
SYRACUSE, N.Y.	549	454	596	417	327	431	693	686
Baldwinsville	19	9	63	59	11	34	17	4
Camillus Tn.	230	429	583	437	345	304	238	259
Clay Tn.	*	*	*	*	192	148	130	232
East Syracuse	7	5	7	19	5	3	9	2
Dewitt	*	*	*	*	188	206	302	285
Fayetteville	29	18	46	29	39	26	58	40
Geddes Tn.	*	*	*	*	70	45	57	76
Liverpool	17	9	176	305	216	98	186	197
Lysander	*	*	*	*	32	45	50	46
Manlius	1	12	1	1	5	2	1	10
Manlius Tn. (UP)	130	189	160	212	68	177	150	79
North Syracuse	91	96	65	65	45	56	72	60
Onondaga Tn.	*	*	*	*	107	89	105	101

NUMBER OF NEW DWELLING UNITS PROVIDED BY BUILDING PERMITS

	1953	1954	1955	1956	1957	1958	1959	1960
SYRACUSE, N.Y. (cont.)								
Salina Tn.	*	*	233	304	222	300	317	237
Skaneateles	9	19	15	7	7	1	5	*
Solvay	37	49	62	34	31	19	52	22
Van Buren Tn.	*	*	*	*	123	124	145	146
Total	1,119	1,289	2,007	1,889	2,033	2,108	2,587	2,482
TACOMA, WASH.	508	723	613	511	289	391	612	546
Buckley	2	13	10	10	7	8	11	*
Fircrest	47	47	58	37	41	34	41	37
Orting	2	3	2	1	1	4	1	*
Puyallup	42	68	60	80	73	56	101	67
Ruston	6	0	5	1	0	1	0	1
Stilacoom	*	13	14	12	17	16	19	12
Sumner	17	15	18	21	22	21	37	23
Wilkeson	0	0	0	0	0	1	0	*
Pierce Co. (UP)	715	1,195	1,365	1,484	1,093	1,631	1,645	1,583
Total	1,339	2,077	2,145	2,157	1,543	2,163	2,467	2,269
TAMPA—ST. PETERSBURG, FLA.								
Tampa	1,937	3,404	3,048	2,803	2,741	3,041	2,198	1,826
St. Petersburg	3,324	3,297	3,761	3,967	3,927	3,760	4,097	2,461
Clearwater	648	709	664	802	846	644	773	508
Dunedin	160	181	249	271	440	349	361	223
Gulfport	169	187	229	226	213	125	171	105
Indian Rocks Beach	*	*	*	*	*	52	58	21
Largo	*	*	*	*	*	*	*	115
Oldsmar	*	8	17	19	13	44	129	9
Pinellas Park	*	78	101	317	559	763	622	755
Plant City	122	40	101	115	127	105	160	110
Port Tampa	22	36	15	17	5	5	12	17
Redington Beach	46	48	42	41	47	31	35	8
Safety Harbor	25	49	23	20	32	90	62	72
St. Petersburg Beach	*	*	*	*	*	188	205	72
Tarpon Springs	53	60	62	66	98	59	168	84
Temple Terrace	*	136	198	129	142	83	84	45
Treasure Island	85	37	209	336	252	67	76	106
Hillsborough Co. (UP)	568	641	999	1,131	1,352	1,917	4,772	3,507
Total	7,159	8,911	9,718	10,260	10,794	11,323	13,983	10,044
TERRE HAUTE, IND.	84	68	89	60	45	108	74	76
TOLEDO, OHIO	866	790	843	618	406	548	679	589
Maumee	208	199	129	245	113	188	72	72
Oregon City	*	*	*	*	*	*	*	105
Ottawa Hills	35	47	49	27	34	20	27	23
Sylvania	29	107	107	79	45	59	148	50
Waterville	30	25	8	24	14	15	155	48
Whitehouse	7	7	12	10	5	6	13	*
Lucas Co. (UP)	1,756	1,911	2,235	1,689	1,217	999	999	1,022
Total	2,931	3,086	3,383	2,692	1,834	1,835	2,093	1,909
TOPEKA, KANS.	422	600	810	497	756	502	899	1,111
Shawnee Co. (UP)	*	*	610	691	168	74	142	97
Total	422	600	1,420	1,188	924	576	1,041	1,208
TRENTON, N.J.	159	119	56	27	22	124	150	118
Ewing	*	*	167	372	305	124	277	193
Hamilton Twp.	1,663	556	223	671	482	398	535	472
Hightstown	19	16	*	8	*	1	*	32
Hopewell	*	7	10	2	8	5	4	*
Hopewell Twp.	*	118	100	61	73	81	88	180

*Insufficient data.

	1953	1954	1955	1956	1957	1958	1959	1960
TRENTON, N.J. (cont.)								
Lawrence Twp.	81	53	55	181	126	124	223	212
Pennington	11	10	6	2	2	1	6	*
Princeton	35	37	16	37	14	19	21	32
Princeton Twp.	*	250	187	167	127	151	152	201
Washington Twp.	*	*	11	15	16	10	19	*
West Windsor Twp.	*	41	45	63	68	79	94	49
Total	1,968	1,207	876	1,606	1,243	1,117	1,569	1,489
TULSA, OKLA.	789	1,094	1,074	816	622	1,272	912	862
Broken Arrow	*	95	138	52	58	53	145	59
Total	789	1,189	1,212	868	680	1,325	1,057	921
UTICA-ROME, N.Y.								
Utica	128	194	254	179	294	517	329	219
Rome	142	163	196	232	154	98	143	98
Camden	*	0	0	3	9	1	0	*
Clinton	2	10	5	2	9	4	11	1
Dolgeville	3	2	3	3	7	5	8	*
Frankfort	30	30	8	3	9	6	6	*
Little Falls	9	8	8	6	4	6	4	3
Mohawk	20	8	16	11	6	3	8	*
New Hartford	12	14	10	21	5	14	3	62
Newport	0	0	0	3	0	1	0	*
New York Mills	7	8	22	8	11	22	7	*
Sherrill	18	17	28	20	3	10	15	*
Whitesboro	16	18	14	7	14	16	20	*
Yorkville	6	7	9	10	5	0	5	*
Total	393	479	573	508	530	703	559	383
WACO, TEX.	559	766	700	569	481	527	527	349
McGregor	28	120	266	15	16	16	16	*
Robinson	*	*	*	44	64	49	69	48
West	*	*	7	8	8	13	13	9
Total	587	886	973	636	569	605	625	406
WASHINGTON, D.C.	5,399	2,796	2,796	2,219	2,584	4,201	1,592	2,602
(In Virginia)								
Alexandria	1,512	683	742	394	302	635	533	513
Falls Church	102	125	53	22	8	111	113	15
Arlington Co.	2,797	2,630	1,962	1,752	732	1,708	4,854	1,667
Fairfax Co.	2,832	5,320	5,779	4,303	3,186	3,997	5,407	3,561
Vienna	*	*	*	*	*	*	*	293
Montgomery Co., Md.	6,041	5,293	5,303	3,582	3,269	3,641	3,791	2,886
Prince Georges Co., Md.	3,960	6,702	5,611	3,393	3,055	4,873	6,798	5,806
Total	22,643	23,551	22,245	15,665	13,136	19,166	23,088	17,343
WATERBURY, CONN.	459	539	648	611	285	245	317	260
Beacon Falls Tn.	14	26	21	39	20	6	15	14
Cheshire Tn.	*	297	331	204	146	132	125	97
Naugatuck	89	76	144	118	131	81	66	59
Watertown Tn.	139	184	166	188	96	83	109	86
Wolcott Tn.	94	131	155	263	226	104	131	111
Total	795	1,253	1,465	1,423	904	651	763	627
WATERLOO, IOWA	291	598	647	523	429	484	441	453
Cedar Falls	106	237	302	234	163	213	247	187
Hudson	8	5	9	33	22	20	21	18
Total	405	840	958	790	614	717	709	658
WHEELING, W.VA. — STEUBENVILLE, OHIO								
Wheeling	114	116	191	153	69	58	75	63
Steubenville	151	117	93	93	57	42	57	98

Hopewell								
Hopewell Twp.	*	118	100	61	73	81	88	180

*Insufficient data.

Steubenville	151	117	93	93	91	[illegible]	[illegible]	[illegible]

	1953	1954	1955	1956	1957	1958	1959	1960
WHEELING, W. VA. – STEUBENVILLE, OHIO (cont.)								
(In West Virginia)								
Bethany	0	0	1	1	1	2	4	1
Cameron	0	0	1	2	2	0	2	*
Follansbee	1	1	0	0	6	4	19	*
McMechen	24	10	21	11	17	10	11	6
Moundsville	42	42	61	54	47	34	13	*
Weirton	228	211	346	304	183	126	240	203
Martins Ferry, Ohio	14	15	21	15	14	10	7	0
Total	574	512	735	633	396	286	428	371
WICHITA, KANS.	2,354	3,838	3,045	1,820	1,397	1,623	1,143	365
Eastborough	10	5	7	4	2	1	1	0
Valley Center	*	97	73	87	32	74	41	*
Total	2,364	3,940	3,125	1,911	1,431	1,698	1,185	365
WICHITA FALLS, TEX.	280	727	760	583	474	434	648	1,718
Burksburnett	*	*	*	*	*	*	*	133
Electra	4	17	17	11	18	27	26	*
Iowa Park	26	14	22	23	45	45	79	197
Total	310	758	799	617	537	506	753	2,048
WILKES-BARRE-HAZLETON, PA.								
Wilkes-Barre	21	23	42	27	21	38	49	36
Hazleton	*	32	38	36	46	29	54	44
Dallas	*	*	23	14	17	7	7	8
Forty Fort	8	15	13	5	5	8	13	7
Freeland	6	4	2	3	8	7	4	2
Hughestown	0	1	0	1	1	0	0	0
Kingston	57	45	43	26	17	11	4	12
Laflin	0	0	0	0	0	0	3	0
Nanticoke	*	3	8	5	7	3	3	10
Nescopeck	4	4	6	2	2	5	2	0
Pittston	6	2	3	6	5	2	8	1
Sugar Notch	0	0	0	0	0	0	1	0
Warrior Run	0	0	0	0	0	0	0	1
West Pittston	8	11	12	12	8	7	7	8
White Haven	0	2	2	2	2	0	0	0
Wyoming	25	49	12	7	12	9	13	2
Total	135	191	204	146	151	126	168	131
WILMINGTON, DEL.	151	51	89	48	53	56	74	28
Bellefonte	17	7	7	4	2	0	2	*
Middleton	*	5	28	5	1	3	6	*
Newark	193	98	133	51	69	116	124	106
New Castle	*	*	*	*	*	*	152	55
New Castle Co. (UP)	*	3,192	3,204	2,842	2,015	1,912	726	2,060
(In Delaware)								
Penns Grove, N.J.	25	17	8	10	8	7	7	*
Woodstown, N.J.	12	12	23	9	6	5	3	*
Total	398	3,382	3,492	2,969	2,154	2,099	1,094	2,249
WINSTON-SALEM, N.C.	585	865	779	756	698	958	1,094	882
WORCESTER, MASS.	421	491	542	409	338	344	273	398
Auburn Tn.	127	98	100	108	56	76	66	57
Grafton Tn.	41	71	71	50	113	44	54	27
Holden Tn.	113	118	92	114	60	60	65	50
Leicester Tn.	72	61	95	42	31	17	53	*
Northborough Tn.	*	137	*	*	76	8	73	21
Shrewsbury Tn.	204	238	302	205	118	87	86	105
Spencer Tn.	34	19	39	36	24	17	33	*

*Insufficient data.

	1953	1954	1955	1956	1957	1958	1959	1960
WORCESTER, MASS. (cont.)								
West Boylston Tn.	88	127	144	41	43	46	48	25
Total	1,100	1,360	1,385	1,005	859	699	751	683
YORK, PA.	157	138	102	56	72	23	23	12
Dallastown	12	12	14	7	2	1	4	13
Dillsburg	*	6	7	9	0	3	2	1
Manchester	2	3	7	4	0	1	5	4
Mount Wolf	5	6	12	11	12	5	11	13
North York	1	2	0	3	1	3	3	1
Springettsbury Twp.	*	223	275	239	39	*	167	113
Spring Garden Twp.	169	138	116	85	56	51	47	44
Spring Grove	0	2	9	10	4	3	6	0
West Manchester Twp.	*	*	*	*	93	84	145	94
West York	12	10	2	4	3	2	5	6
Windsor	0	0	6	5	1	1	0	1
Total	358	540	550	433	283	177	418	302
YOUNGSTOWN, OHIO	699	646	955	900	428	344	549	374
Austintown Twp.	271	212	378	385	426	334	365	*
Boardman Twp.	251	295	367	420	353	283	403	*
Campbell	75	66	99	101	100	68	95	84
Canfield	*	2	3	37	135	47	70	*
Canfield Twp.	55	82	89	73	54	48	38	*
Girard	87	130	238	96	69	63	81	49
Hubbard	48	51	112	13	41	62	121	84
Liberty	*	110	112	140	155	191	206	154
Lowellville	11	5	*	*	3	*	*	*
McDonald	7	7	5	7	16	26	12	*
Newton Falls	27	15	23	0	9	6	24	*
Niles	98	75	145	84	90	70	183	228
Sebring	8	10	25	10	9	7	23	12
Struthers	156	190	157	149	120	110	100	73
Warren	303	332	398	263	268	349	453	538
(In Pennsylvania)								
Farrell	51	32	111	79	47	28	18	*
Greenville	16	12	13	19	11	10	5	*
Grove City	29	15	27	32	23	14	15	5
Sharon	*	81	68	47	39	37	29	*
Total	2,192	2,368	3,325	2,855	2,396	2,106	2,790	1,601

NEW DWELLING UNITS STARTED
METROPOLITAN AREAS OF CANADA

	1953	1954	1955	1956	1957	1958	1959	1960
CALGARY	2,964	2,920	2,753	3,270	2,961	4,820	4,482	2,791
Suburban areas	513	701	376	472	464	835	816	443
Total	3,477	3,621	3,129	3,742	3,425	5,655	5,298	3,234
EDMONTON	3,937	3,779	3,407	2,864	2,568	4,089	2,729	1,708
Suburban	440	258	436	339	752	1,716	1,275	472
Total	4,377	4,037	3,843	3,203	3,320	5,805	4,004	2,180
HALIFAX	460	252	436	295	251	352	248	467
Suburban areas	1,232	723	878	894	591	993	1,261	797
Total	1,692	975	1,314	1,189	842	1,345	1,509	1,264
HAMILTON	1,308	1,401	1,484	1,637	1,601	1,671	2,389	1,889
Suburban areas	1,201	1,681	1,884	1,764	1,663	2,421	1,395	793
Total	2,509	3,082	3,368	3,401	3,264	4,092	3,784	2,682
LONDON	332	385	262	228	319	785	1,061	504
Suburban areas	1,006	1,001	1,153	1,142	950	1,759	1,395	1,336
Total	1,338	1,386	1,415	1,370	1,269	2,544	2,456	1,840
MONTREAL	11,568	10,857	12,409	10,388	9,286	11,650	9,654	7,789
Suburban areas	7,254	8,625	9,715	8,780	9,836	14,548	11,285	8,556
Total	18,822	19,482	22,124	19,168	19,122	26,198	20,939	16,345
OTTAWA	1,995	2,139	2,577	2,346	2,567	4,004	3,453	2,776
HULL	369	436	280	346	212	358	324	194
Suburban areas	659	961	960	1,569	1,045	1,370	1,614	1,604
Total	3,023	3,536	3,817	4,261	3,824	5,732	5,391	4,574
QUEBEC	654	1,119	1,635	798	272	397	373	353
Suburban areas	970	1,386	1,724	1,853	1,015	1,970	1,907	1,783
Total	1,624	2,505	3,359	2,651	1,287	2,367	2,280	2,136

	1953	1954	1955	1956	1957	1958	1959	1960
SAINT JOHN, N.B.	223	28	123	124	61	35	53	75
Suburban areas	165	180	176	213	194	326	276	386
Total	388	208	299	337	255	361	329	461
ST. JOHN'S, NFLD.	224	221	261	208	96	411	194	77
Suburban areas	236	291	234	255	110	92	77	87
Total	460	512	495	463	206	503	271	164
TORONTO	1,172	3,736	2,720	3,520	4,034	3,666	3,084	1,753
Suburban areas	10,371	16,747	16,902	13,358	13,079	20,635	15,690	12,427
Total	11,543	20,483	19,622	16,878	17,113	24,301	18,774	14,180
VANCOUVER	2,537	2,081	2,865	3,146	2,231	3,288	2,586	1,050
Suburban areas	4,002	4,840	5,606	5,304	5,308	9,011	6,924	3,625
Total	6,539	6,921	8,471	8,450	7,539	12,299	9,510	4,675
VICTORIA	314	322	387	244	170	268	258	255
Suburban areas	787	971	1,159	943	883	1,240	991	710
Total	1,101	1,293	1,546	1,187	1,053	1,508	1,249	965
WINDSOR	116	397	340	475	385	336	114	126
Suburban areas	944	1,280	984	922	652	786	609	370
Total	1,060	1,677	1,324	1,397	1,037	1,122	723	496
WINNIPEG	1,603	1,586	2,000	970	903	1,625	1,660	1,258
Suburban areas	1,705	2,537	2,926	2,419	1,189	2,797	3,672	2,547
Total	3,308	4,123	4,926	3,389	2,092	4,422	5,332	3,805
GRAND TOTAL	61,261	73,841	79,052	71,086	65,648	98,254	81,849	59,001